

KANSAS

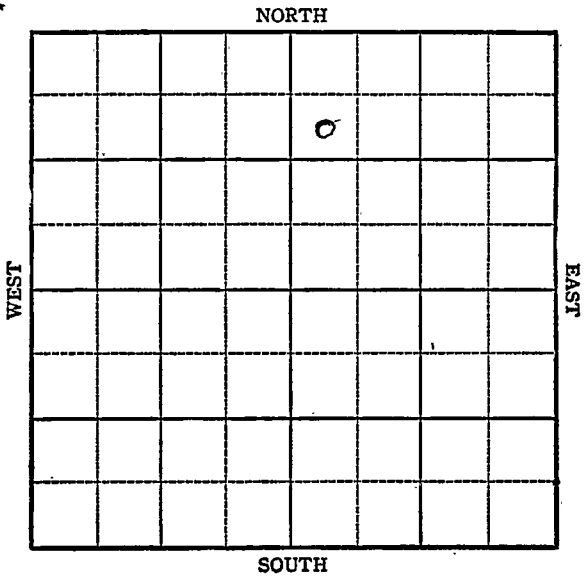
Ellsworth County

FORM 51 5M BR1X

Section 12 Township 17S Range 10W

Well No. #1 Stratmann

Company Bay Petroleum



KANSAS

Ellsworth County

Sec. 12 Twp. 17 R. 10W

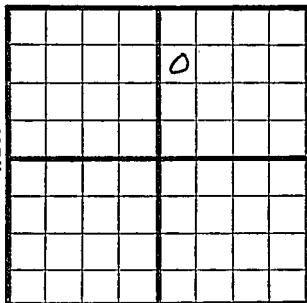
Well No. #1 Stratmann Farm

Bay Pet. Company

Stoltenberg

NORTH

990 Ft. from N. Line



_____ Ft. from S. Line

_____ Ft. from E. Line

330 Ft. from W. Line

SW NW NE Elev. 1782 SOUTH

1944

R E P O R T

11/15 8" @ 364'
Lans 2911-2923
All wells plug except one in
NW NE NE

11/24 Arb 3249 T D 3264 Sat 5" @ 3251
RUST

11/29 " " " " " " " " " "

12/6 " " " " " " " " " "

12/14 " " " " " " " " " "

12/21 TD 3266
8 qts CO

12/27 Arb. 3249
5" @ 3251
TD 3300 HFW

ABANDONED

Pool Name StoltenbergMap No. 55 Sec. 12 Twp. 17 R. 10WWell No. 1 StratmannBay Pet. CompanyFIRST REPORT Contractor

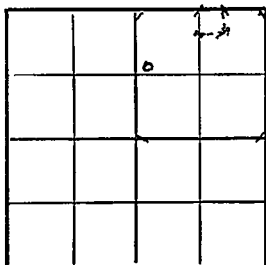
SW NW NE

SECTION FLAT

990 Ft. from N. Line

_____ Ft. from S. Line

_____ Ft. from E. Line

330 Ft. from W. LineEllsworth County

Location _____

Rig up _____

Drilling and Remarks:

8"-364Bars 29112923All wells plug
except one in
NW NE NE

RECORD

Cased _____ in, _____ ft.

Sand _____

Gas _____

Oil _____

Total Depth _____

PRODUCTION

1st 24 hrs. Nat. _____

1st 24 hrs. after shot _____

Gas _____ Cu. Ft.

Dry Hble _____

Abandoned _____

Date

NOV 15 1944 19S. I. LEWIS Scout

Misc. Small Maps	<i>Heid</i>
Cards	<i>Petty</i>
Tracing	<i>Heid</i>
France Map	
Scarborough Map	<i>Heid</i>
Moody Map	<i>L</i>
Geological Dept.	
Moody Plat Book	

Pool Name Stoltenberg

Map No. 11 Sec. 12 Twp. 17 R. 10W

Well No. 1 Stratmann

Bay Pet. Company

ABANDONED

Contractor

SW NW NE

SECTION PLAT

990 Ft. from N. Line

 Ft. from S. Line

 Ft. from E. Line

330 Ft. from W. Line

Ellsworth County

Location

Rig up

Drilling and Remarks:

Cor 83249
5' (83251)
AFW

RECORD

Cased in., ft.

Sand

Gas

Oil

Total Depth 3300

PRODUCTION

1st 24 hrs. Nat.

1st 24 hrs. after shot

Gas Cu. Ft.

Dry Hole

Abandoned

Date

DEC 27 1944 19

S. J. LEWIS Scout

Misc. Small Maps *LL*
Cards *LL*
Tracing *LL*
France Map *LL*
Scandinavia's Map *LL*
Moody Map *LL*
Geological Dept.
Moody Plat Book