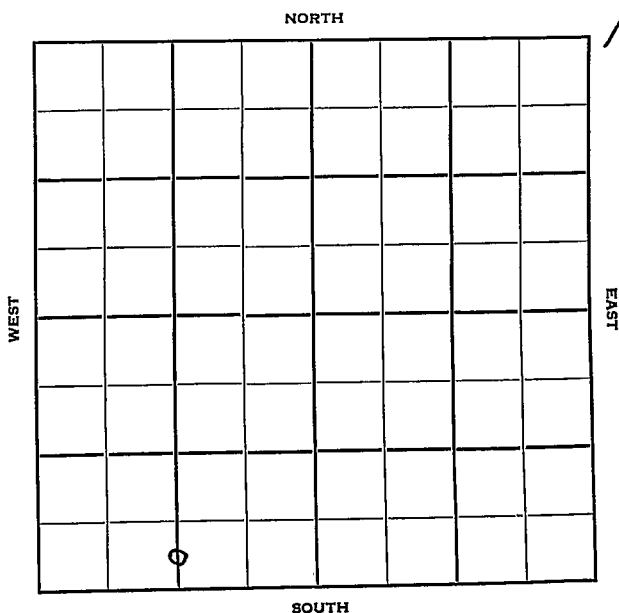


Section 12 Township 17 Range 9W

Well No. #1 Neinke

Company G N R Oil



Sec. 12 Twp. 17 R. 9W

Well No. #1 Neinke Farm

G-N-R Oil Company

Walters Drlg. Contractor

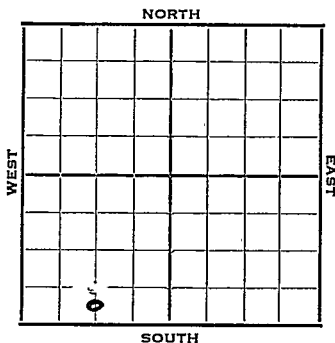
Ft. from N. Line

330 Ft. from S. Line

Ft. from E. Line

1320 Ft. from W. Line

SW $\frac{1}{4}$ C S $\frac{1}{2}$ S $\frac{1}{2}$ SW



1952 Elev. 1804' REPORT

10/22 RUR
 10/29 8" @ 256
 Drlg. 2591'
 11/5 Spud 10-23-52
 D&A TD 3266' 8" @ 256'
 Heeb. 2733 Br Li 2848
 Lans. 2871
 DST 3040-65 open 1 hr. rec. 30' hocom
 30' gcsw 180#
 Cong. 3204 Simp. 3213
 DST 3215-30 open 1 hr. rec. 12' mud
 160# Arb. 3231 TD 3266' D&A

ABANDONED

County Ellsworth State Kansas

Sec. 12 (Blk. Twp.) 17 (Sur. Rge.) 9W Map No.

Operator G-N-R Oil

Well No. 1 Farm Weinke

Elev. Location C S $\frac{1}{2}$ S $\frac{1}{2}$ SW

330 Ft. From S Line SW

1320 Ft. From W Line Quarter

1st. Report OCT 22 1952

Completion _____

Remarks _____

Walters Drig. - Contr.

Spudding Date _____

Drig. Data _____

RUR

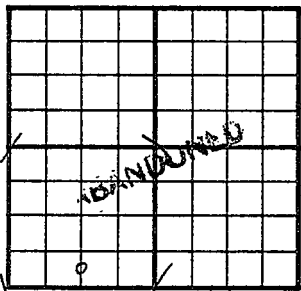
County Ellsworth State Kansas

Sec. 12 (Blk.) 17 (Sur. Rge.) 9W Map No.

Operator G-M-R Oil

Well No. 1 Farm Neinke

Elev. 1804 Location C S $\frac{1}{2}$ S $\frac{1}{2}$ SW



330 Ft. From S Line SW
1320 Ft. From W Line Quarter

Ist. Report

Completion NOV 5 1952

Remarks

Walters Drlg. - Contr.

Spudding Date 10-23-52

Drlg. Data D & A TD 3266

8" @ 256 Heeb. 2733 Br. lime 2848

Lans. 2871 DST 3040-65 open 1 hr.

Rec. 30' hocom 30' gcsw 180#

Cong. 3204 Simp. 3213 DST 3215-30

open 1 hr. Rec. 12' mud 160#

Arb. 3231 TD 3266

D & A