

Company	Teton Energy Corp.	Lease Name	Allan Hoffman	
Address	410 17th St. Ste 1850	Lease #	1-18	
CSZ	Denver, CO 80202	Legal Desc	SW NE SW	Job Ticket 5005
Attn.	Bruce Ard	Section	18	Range 13W
		Township	17S	
		County	Barton	State KS
		Drilling Cont	Sterling Drilling Rig #1	

Comments **Times : 20 - 60 - 60 -120 Gas in pipe**

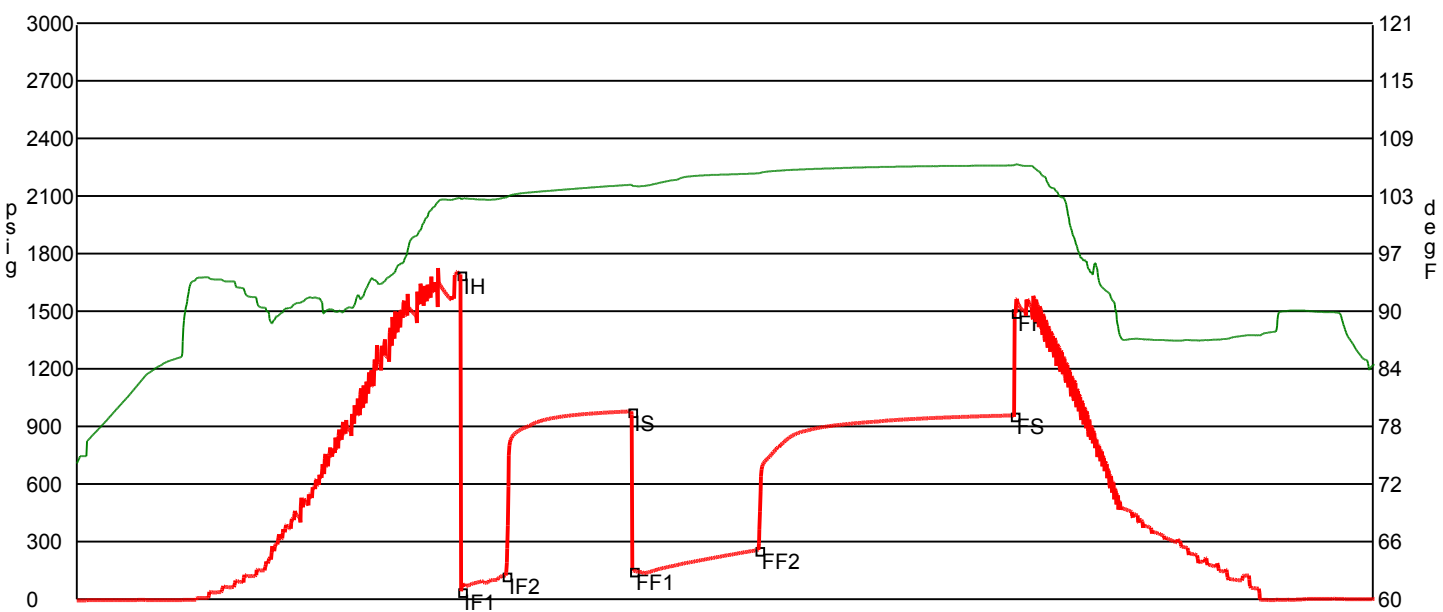
GENERAL INFORMATION

Test # 1	Test Date	6/22/2008	Chokes	3/4	Hole Size	7 7/8
Tester	Richard Holtz		Top Recorder #	W1023		
Test Type	Conventional Bottom Hole		Mid Recorder #			
	Successful Test		Bott Recorder #	13564		
# of Packers	2.0	Packer Size	6 3/4	Mileage	40	Approved By
				Standby Time	0	
Mud Type	Gel Chem	Viscosity	48.0	Extra Equipmnt	jars and safety joint	
Mud Weight	9.5	Chlorides	7200	Time on Site	8:45 AM	
Filtrate	10.4			Tool Picked Up	10:00 AM	
				Tool Layed Dwn	7:30 PM	
Drill Collar Len	240.0			Elevation	1944.00	Kelley Bushings 1953.00
Wght Pipe Len	0					
Formation	Lansing A-D			Start Date/Time	6/22/2008 9:33 AM	
Interval Top	3200.0	Bottom	3260.0	End Date/Time	6/22/2008 7:40 PM	
Anchor Len Below	60.0	Between	0			
Total Depth	3260.0					
Blow Type	Initial Flow, strong blow, BOB in 2 minutes. Blow back on shut in building to 6 inches. Final Flow, strong blow, BOB in 2 minutes. Blow back on final shut in building to 5 inches. Gas to surface on shut in.					

RECOVERY

Feet	Description	Gas	Oil	Water	Mud
300	clean oil (36 gravity)	0% 0ft	100% 300ft	0% 0ft	0% 0ft
420	gassy water and mud cut oil	20% 84ft	40% 168ft	10% 42ft	30% 126ft

DST Fluids **22000**



	Date	Time	Pressure	Temp	
IH	6/22/2008 12:31:15 PM	2.970833	1692.492	102.497	Initial Hydro-static
IF1	6/22/2008 12:31:30 PM	2.975	42.567	102.371	Initial Flow (1)
IF2	6/22/2008 12:52:30 PM	3.325	124.235	102.554	Initial Flow (2)
IS	6/22/2008 1:51:30 PM	4.308333	979.125	103.903	Initial Shut-In
FF1	6/22/2008 1:52:15 PM	4.320833	148.946	103.789	Final Flow (1)
FF2	6/22/2008 2:51:15 PM	5.304167	257.349	105.117	Final Flow (2)
FS	6/22/2008 4:51:15 PM	7.304167	957.966	105.956	Final Shut-In
FH	6/22/2008 4:51:45 PM	7.3125	1496.011	106.012	Final Hydro-static

GAS FLOWS

Min Into IFP Min Into FFP Gas Flows Pressure Choke

Company	Teton Energy Corp.	Lease Name	Allan Hoffman	
Address	410 17th St. Ste 1850	Lease #	1-18	
CSZ	Denver, CO 80202	Legal Desc	SW NE SW	Job Ticket 5005
Attn.	Bruce Ard	Section	18	Range 13W
		Township	17S	
		County	Barton	State KS
		Drilling Cont	Sterling Drilling Rig #1	

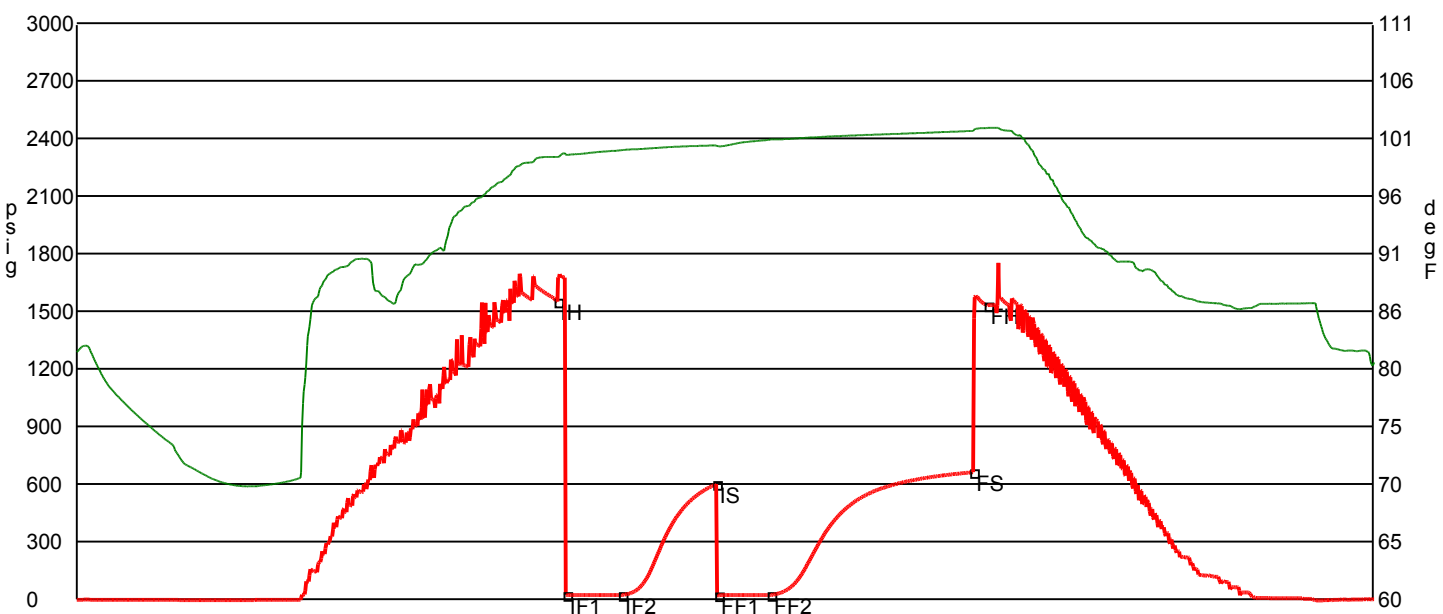
Comments **Times : 15 - 30 - 15 - 60**

GENERAL INFORMATION

Test # 2	Test Date 6/23/2008	Chokes 3/4	Hole Size 7 7/8
Tester Richard Holtz		Top Recorder # W1023	
Test Type Conventional Bottom Hole Successful Test		Mid Recorder #	
		Bott Recorder # 13564	
# of Packers 2.0	Packer Size 6 3/4	Mileage 0	Approved By
		Standby Time 0	
Mud Type Gel Chem		Extra Equipmnt Jars and safety joint	
Mud Weight 9.2	Viscosity 53.0	Time on Site 12:00 AM	
Filtrate 10.4	Chlorides 7200	Tool Picked Up 6:30 AM	
		Tool Layed Dwn 12:15 PM	
Drill Collar Len 240.0		Elevation 1944.00	Kelley Bushings 1953.00
Wght Pipe Len 0			
Formation Lansing F-G		Start Date/Time 6/23/2008 5:57 AM	
Interval Top 3262.0	Bottom 3299.0	End Date/Time 6/23/2008 12:23 PM	
Anchor Len Below 37.0	Between 0		
Total Depth 3299.0			
Blow Type Initial Flow, weak surface blow not building. Final Flow, no blow. No blow back on shut ins.			

RECOVERY

Feet	Description	Gas	Oil	Water	Mud
3	mud/tr oil	0% 0ft	trace	0% 0ft	100%3ft
DST Fluids	0				



	Date	Time	Pressure	Temp	
IH	6/23/2008 8:19:00 AM	2.358333	1551.214	99.162	Initial Hydro-static
IF1	6/23/2008 8:21:45 AM	2.404167	21.771	99.345	Initial Flow (1)
IF2	6/23/2008 8:38:15 AM	2.679167	22.717	99.776	Initial Flow (2)
IS	6/23/2008 9:06:30 AM	3.15	600.238	100.191	Initial Shut-In
FF1	6/23/2008 9:07:00 AM	3.158333	21.212	100.125	Final Flow (1)
FF2	6/23/2008 9:22:45 AM	3.420833	22.743	100.715	Final Flow (2)
FS	6/23/2008 10:23:15 AM	4.429167	662.065	101.474	Final Shut-In
FH	6/23/2008 10:27:30 AM	4.5	1530.85	101.736	Final Hydro-static

GAS FLOWS

Min Into IFP Min Into FFP Gas Flows Pressure Choke

Company	Teton Energy Corp.	Lease Name	Allan Hoffman	
Address	410 17th St. Ste 1850	Lease #	1-18	
CSZ	Denver, CO 80202	Legal Desc	SW NE SW	Job Ticket 5005
Attn.	Bruce Ard	Section	18	Range 13W
		Township	17S	
		County	Barton	State KS
		Drilling Cont	Sterling Drilling Rig #1	

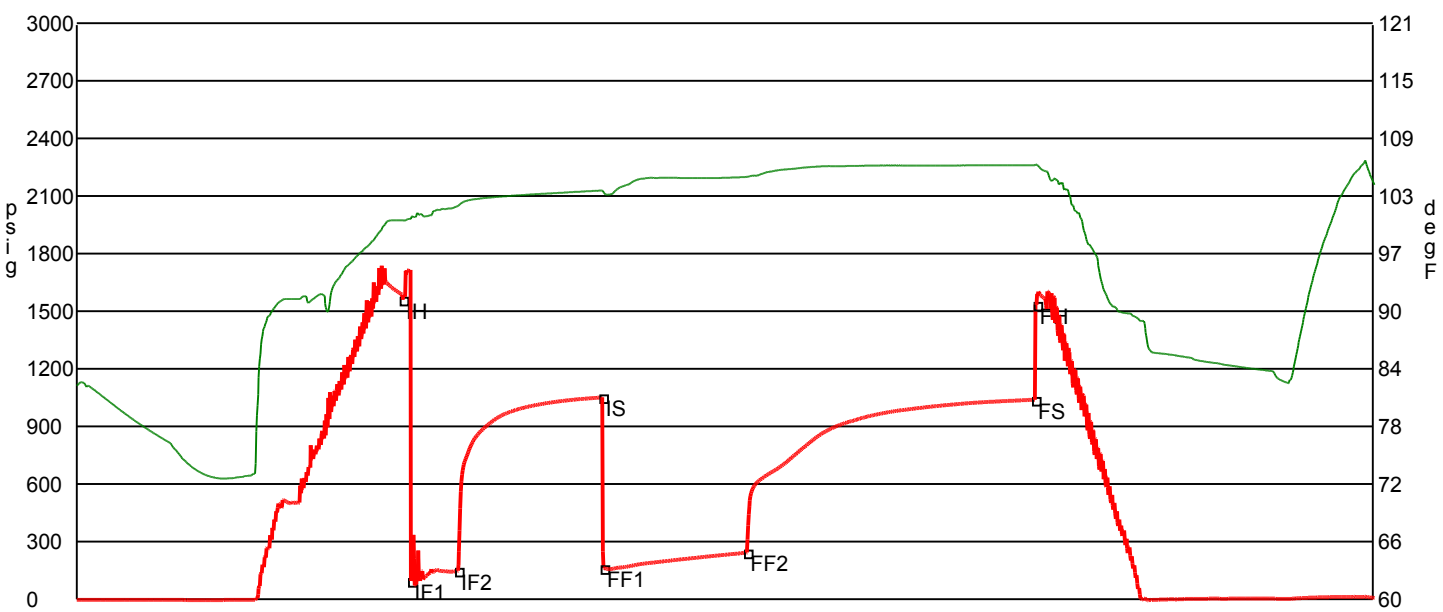
Comments **Times : 20 - 60 - 60 - 120**

GENERAL INFORMATION

Test # 3	Test Date 6/24/2008	Chokes 3/4	Hole Size 7 7/8
Tester Richard Holtz		Top Recorder # W1023	
Test Type Conventional Bottom Hole Successful Test		Mid Recorder #	
		Bott Recorder # 13564	
# of Packers 2.0	Packer Size 6 3/4	Mileage 40	Approved By
		Standby Time 0	
Mud Type Gel Chem		Extra Equipmnt jars and safety joint	
Mud Weight 9.3	Viscosity 51.0	Time on Site 2:45 AM	
Filtrate 9.6	Chlorides 9000	Tool Picked Up 4:15 AM	
		Tool Layed Dwn 12:00 PM	
Drill Collar Len 240.0		Elevation 1944.00	Kelley Bushings 1953.00
Wght Pipe Len 0			
Formation Lansing H-K		Start Date/Time 6/24/2008 3:38 AM	
Interval Top 3326.0	Bottom 3412.0	End Date/Time 6/24/2008 12:36 PM	
Anchor Len Below 86.0	Between 0		
Total Depth 3412.0			
Blow Type Initial Flow, weak blow building to strong, BOB in 10 minutes. Weak blow back building to 1 inch. Final Flow, weak blow building to BOB in 11 minutes. Weak blow back building to 1 inch on shut in.			

RECOVERY

Feet	Description	Gas	Oil	Water	Mud
310	Clean Oil (36 gravity)	0% 0ft	100% 310ft	0% 0ft	0% 0ft
300	gassy mud and water cut oil	13% 39ft	53% 159ft	7% 21ft	27% 81ft
DST Fluids 24000					



	Date	Time	Pressure	Temp	
IH	6/24/2008 5:51:45 AM	2.229167	1560.616	100.129	Initial Hydro-static
IF1	6/24/2008 5:55:15 AM	2.2875	95.792	100.284	Initial Flow (1)
IF2	6/24/2008 6:14:45 AM	2.6125	148.668	101.664	Initial Flow (2)
IS	6/24/2008 7:15:00 AM	3.616667	1051.834	103.305	Initial Shut-In
FF1	6/24/2008 7:15:30 AM	3.625	162.128	103.137	Final Flow (1)
FF2	6/24/2008 8:15:15 AM	4.620833	244.3	104.74	Final Flow (2)
FS	6/24/2008 10:15:15 AM	6.620833	1039.016	105.976	Final Shut-In
FH	6/24/2008 10:16:00 AM	6.633333	1534.703	106.05	Final Hydro-static

GAS FLOWS

Min Into IFP Min Into FFP Gas Flows Pressure Choke

Company	Teton Energy Corp.	Lease Name	Allan Hoffman	
Address	410 17th St. Ste 1850	Lease #	1-18	
CSZ	Denver, CO 80202	Legal Desc	SW NE SW	Job Ticket 5005
Attn.	Bruce Ard	Section	18	Range 13W
		Township	17S	
		County	Barton	State KS
		Drilling Cont	Sterling Drilling Rig #1	

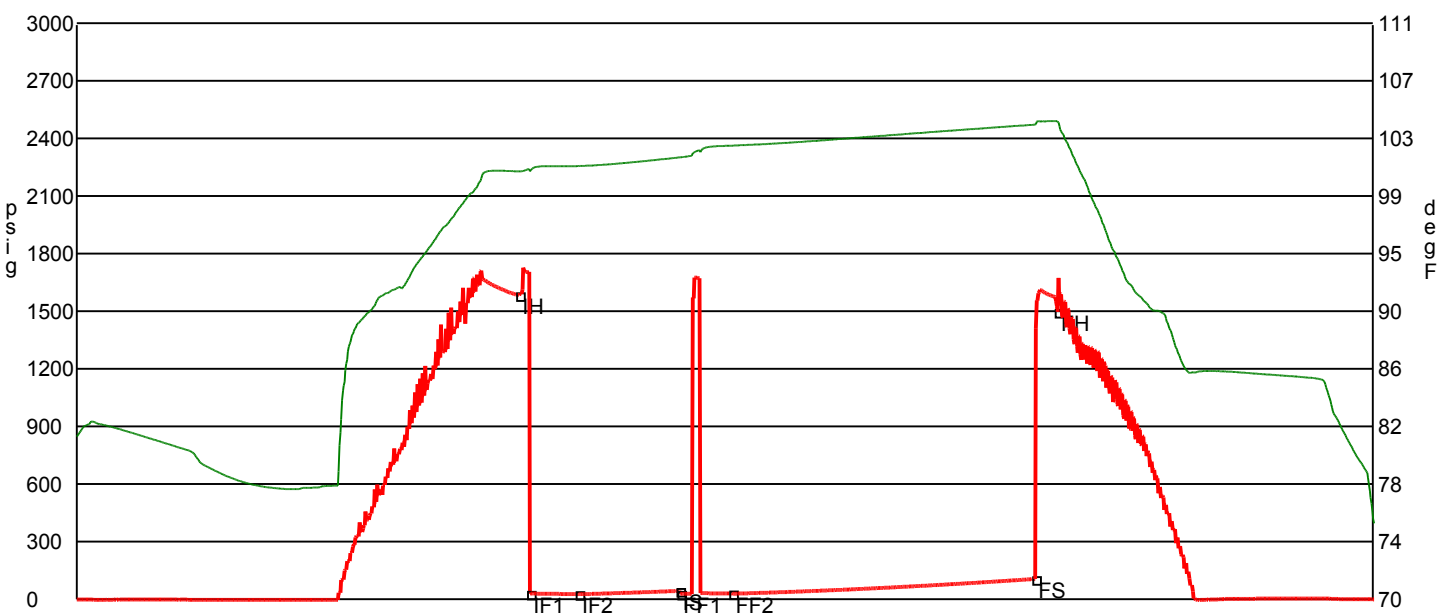
Comments **Times : 15 - 30 - 15 - 90**

GENERAL INFORMATION

Test # 4	Test Date 6/25/2008	Chokes 3/4	Hole Size 7 7/8
Tester Richard Holtz		Top Recorder # W1023	
Test Type Conventional Bottom Hole Successful Test		Mid Recorder #	
		Bott Recorder # 13564	
# of Packers 2.0	Packer Size 6 3/4	Mileage 40	Approved By
Mud Type Gel Chem		Standby Time 0	
Mud Weight 9.3	Viscosity 51.0	Extra Equipmnt jars and safety joint	
Filtrate 9.6	Chlorides 9000	Time on Site 8:30 PM	
		Tool Picked Up 10:30 PM	
		Tool Layed Dwn 4:30 AM	
Drill Collar Len 240.0		Elevation 1944.00	Kelley Bushings 1953.00
Wght Pipe Len 0			
Formation Arbuckle		Start Date/Time 6/24/2008 10:04 PM	
Interval Top 3410.0	Bottom 3441.0	End Date/Time 6/25/2008 4:29 AM	
Anchor Len Below 31.0	Between 0		
Total Depth 3441.0			
Blow Type Initial Flow, weak surface blow dying 10 minutes into open. Final Flow, no blow flushed tool, surged then stopped. No blow back on shut ins.			

RECOVERY

Feet	Description	Gas	Oil	Water	Mud
5	mud	0% 0ft	0% 0ft	0% 0ft	100%5ft
DST Fluids	0				



	Date	Time	Pressure	Temp	
IH	6/25/2008 12:14:15 AM	2.1625	1584.709	100.461	Initial Hydro-static
IF1	6/25/2008 12:17:30 AM	2.216667	29.77	100.468	Initial Flow (1)
IF2	6/25/2008 12:32:00 AM	2.458333	28.157	100.835	Initial Flow (2)
IS	6/25/2008 1:02:00 AM	2.958333	44.11	101.456	Initial Shut-In
FF1	6/25/2008 1:02:15 AM	2.9625	29.32	101.461	Final Flow (1)
FF2	6/25/2008 1:17:45 AM	3.220833	30.45	102.298	Final Flow (2)
FS	6/25/2008 2:48:00 AM	4.725	106.259	103.785	Final Shut-In
FH	6/25/2008 2:54:45 AM	4.8375	1497.638	104.001	Final Hydro-static

GAS FLOWS

Min Into IFP Min Into FFP Gas Flows Pressure Choke