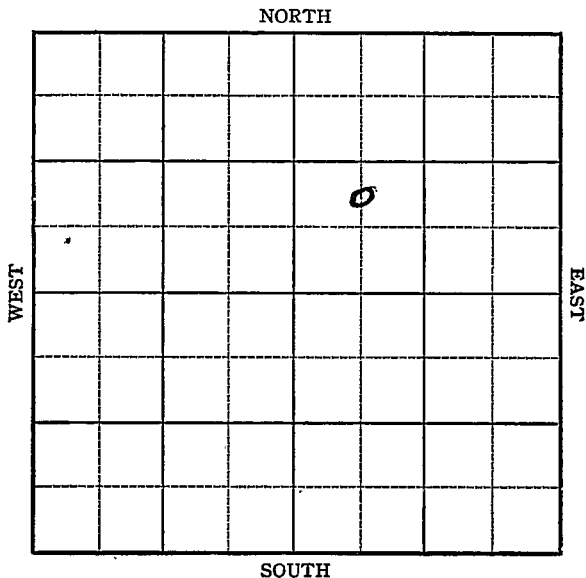


Section 13 Township 17 Range 10W

Well No. #2 Wilkans

Company Duwe & Farris



Sec. 13 Twp. 17 R. 10W

Well No. #2 Wilkens Farm

Duwe & Farris Company

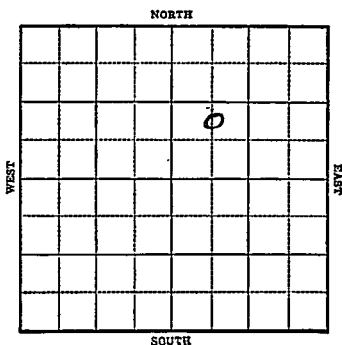
Bloomer

\_\_\_\_\_ Ft. from N. Line

990 Ft. from S. Line

\_\_\_\_\_ Ft. from E. Line

660 Ft. from W. Line



1944

R E P O R T

2/23

Rotary

3/1

8" @ 143  
Drlg. 1630'

3/8

Drlg. 3030

3/16

Lans 2917  
B K.C. 3197  
Perf. 3224-27 TD  
5" ↓ 3226  
Rust

3/22

"

3/29

TD 3241  
Swb 5 oil per hr.  
TD 3246-1700' oil

4/5

4/12

" " "

4/19

" " "

4/26

" " "

5/3

" " "

5/10

" "

5/17

" "

5/24

" "

5/31

" "

6/7

" "

**OVER**

1944

6/18 TD 3246  
1700' oil

6/21 " "

6/28 " "

7/12 TD 3246 1700 oil

7/19 " " " "

7/26 Arb. 3224

5" @ 3226

1500 acid


Pump 40 Pot. - Gravity 42.6

TD 3246

COMPLETED



100



Aisc. Small Maps	<i>Ona</i>
Cards	<i>Medge</i>
Tracing	<i>Medge</i>
France Map	<i>Medge</i>
Scripture Maps	<i>Medge</i>
Body Map	<i>Medge</i>
Geological Dept.	
Mineralogical Dept.	

Pool Name Bloomer

Map No. 5 **KANSAS** Sec. 13 Twp. 17 R. 10W

Well No. 2 Wilkens

Duwe & Farris Company

**COMPLETED** Contractor

C W L SW NE

SECTION PLAT

		6	

\_\_\_\_\_ Ft. from N. Line

990 Ft. from S. Line

\_\_\_\_\_ Ft. from E. Line

660 Ft. from W. Line

Elisworth County

RECORD

Location \_\_\_\_\_

Rig up \_\_\_\_\_

Drilling and Remarks:

*Cr 83224*

*5" 03226*

*1500 acid*

*Pump 40 P.T.*

*42 6/8*

Cased \_\_\_\_\_ in., \_\_\_\_\_ ft.

Sand \_\_\_\_\_

Gas \_\_\_\_\_

Oil \_\_\_\_\_

Total Depth 2246

PRODUCTION

1st 24 hrs. Nat. \_\_\_\_\_

1st 24 hrs. after shot \_\_\_\_\_

Gas \_\_\_\_\_ Cu. Ft.


Dry Hole \_\_\_\_\_

Abandoned \_\_\_\_\_

Date

JUL 26 1944 19

S. J. LEWIS Scout



Misc Small Maps.....	
Cards.....	<i>Handwritten initials</i>
Tracing.....	<i>Handwritten initials</i>
France Map.....	<i>Handwritten initials</i>
Scarborough Map.....	<i>Handwritten initials</i>
Moody Map.....	<i>Handwritten initials</i>
Geological Dept.....	
Moody Plat Book.....	