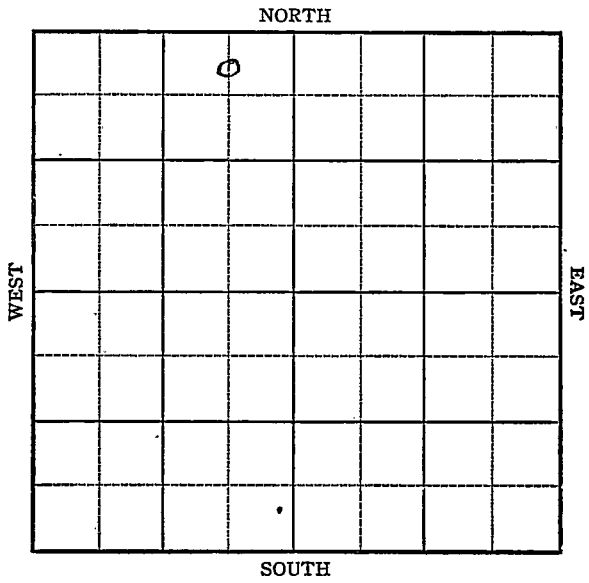


Section 13 Township 17 Range 10W

Well No. #3 Wilkens "A"

Company C.E. Ash



Sec. 13 Twp. 17 R. 16 -W

Well No. #3 Wilkens "A" Farm

C. E. Ash Company

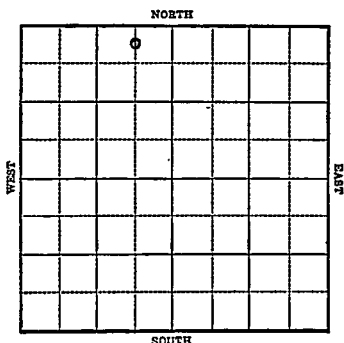
330 Ft. from N. Line

_____ Ft. from S. Line

660 Ft. from E. Line

_____ Ft. from W. Line

Elev. 1790



1944

R E P O R T

1-26 10" at 184'
Drg. 1300'

2/2 Lans 2920
Drlg. 3040

2/9 Gong 3240
Arb 3270
TD 3290

ABANDONED

KANSAS

Map No. 58 Sec. 13- Twp. 17 R. 10W

Well No. 3 Wilkens "A"

C. E. Ash Company

FIRST REPORT Contractor

C N L NE NW

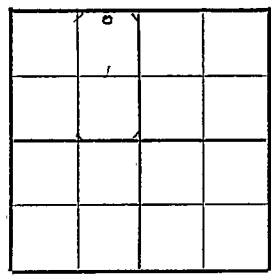
SECTION PLAT

330 Ft. from N. Line

_____ Ft. from S. Line

660 Ft. from E. Line

_____ Ft. from W. Line



Stoltenberg Pool

Location _____

Rig up _____

Drilling and Remarks:

10" - 184

1300'

RECORD

Cased _____ in., _____ ft.

Sand _____

Gas _____

Oil _____

Total Depth _____

PRODUCTION

1st 24 hrs. Nat. _____

1st 24 hrs. after shot _____

Gas _____ Cu. Ft.

Dry Hole _____

Abandoned _____

Date

JAN 26 1944 19

S. J. LEWIS Scout



- Misc. Small Map *Small*
- Cards *Mudge*
- Tracing *Mudge*
- France Map *Mudge*
- Scarborough Map *Mudge*
- Moody Map *M.C.L.*
- Geological Dept.
- Moody Plat Book

KANSAS

Map No. 2 J Sec. 13 Twp. 17 R. 10 W

Well No. 3 Wilkens "A"

C. W. Ash Company

ABANDONED

Contractor

C N L N E N W

SECTION PLAT

330 Ft. from N. Line

_____ Ft. from S. Line

660 Ft. from E. Line

_____ Ft. from W. Line

	°		

Stoltenberg Pool

Location _____

Rig up _____

Drilling and Remarks:

Log 3240
Art. 3270

RECORD

Cased _____ in., _____ ft.

Sand _____

Gas _____

Oil _____

Total Depth 3290

PRODUCTION

1st 24 hrs. Nat. _____

1st 24 hrs. after shot _____

Gas _____ Cu. Ft.

Dry Hole _____

Abandoned _____

Date

FEB 9 1944 19

S. J. LEWIS Scout



Misc. Small Maps	<i>ma</i>
Cards	<i>ma</i>
Tracing	<i>ma</i>
France Map	<i>ma</i>
Scarborough Map	<i>ma</i>
Moody Map	<i>ma</i>
Geological Dept	
Moody Plat Book	