

Ellsworth 14 17 9W

Map No. INSAS Sec. 14 Twp. 17 R. 9W

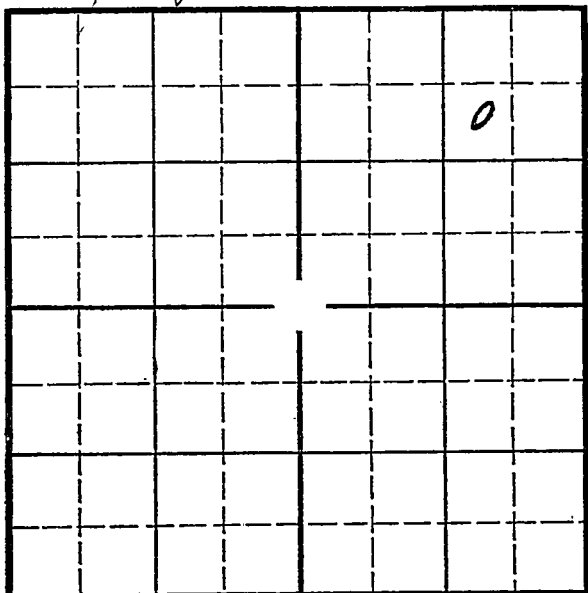
Well No. 18-Rolf Farm \_\_\_\_\_ Company \_\_\_\_\_

*Empire Oil*

NORTH

WEST

EAST



SOUTH

O. W. D. D.

Location \_\_\_\_\_  
Drilling Remarks \_\_\_\_\_

Rig Up \_\_\_\_\_  
Drilling Remarks \_\_\_\_\_

RECORD

PRODUCTION

Cased \_\_\_\_\_ in. \_\_\_\_\_ ft.  
Sand \_\_\_\_\_  
Gas \_\_\_\_\_  
Oil \_\_\_\_\_  
Total Depth \_\_\_\_\_

1st 24 hrs. Nat. \_\_\_\_\_  
1st 24 hrs. after shot \_\_\_\_\_  
Gas \_\_\_\_\_ cu. ft. \_\_\_\_\_  
Dry Hole \_\_\_\_\_  
Abandoned \_\_\_\_\_

Ellsworth

Map No. KANSAS Sec. 14 Twp. 17 R. 9W

Well No. 10 Rolf Farm  
Empire Oil Company

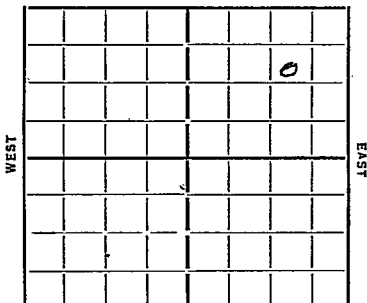
NORTH

990 Ft. from N. Line

\_\_\_\_\_ Ft. from S. Line

990 Ft. from E. Line

\_\_\_\_\_ Ft. from W. Line



SOUTH

Date 1935

REPORT

O. W. D. D.

7/31 Cellar

8/8 Rov

8/15 dlg 1420 10" 210

8/22 " 2623

8/29 Simpson 3175

9/6 7" 3174 dl 3184

9/12 T7 3188 14FO.

9/12 dl 3184

9/12 T7 3188

500 acid

1914 Blk.

COMPLETED

1937

O. W. D. D.

12/29 Old T.D. 3188'.

R. U. to deepen for salt  
water disposal.

OVER

1938

1/7 Dril g. 3220'.

1/14 " "

1/20 Fsg. 3664'

1/28 T.D. 4069' @ 3946'.

Took 76 bbls water in 36 Min by gravity.

2/2 5" liner @ 3136'.

T.D. 4069'.

Input: Salt water disposal well.

130 bbls. water per hour by gravity.

ABANDONED

*Edgeworth*

Map No. 45 Sec. 14 Twp. 17 R. 9W

Well No. 10 - Rolf  
Empire Oil Company

Contractor

**FIRST REPORTS**

990 Ft. from N. Line

     Ft. from S. Line

990 Ft. from E. Line

     Ft. from W. Line

**SECTION PLAT**

			o

Location

Rig up

Drilling and Remarks:

*Cellar*

**RECORD**

Cased      in.,      ft.

Sand

Gas

Oil

Total Depth

**PRODUCTION**

1st 24 hrs. Nat.

1st 24 hrs. after shot

Gas      Cu. Ft.

Dry Hole

Abandoned

Date

7-31-35 192

CEVAL MANUFACTURING

Scout

*[Handwritten scribbles and lines]*

Returned	.....
Cards	<i>[Handwritten scribble]</i>
Tracing	<i>[Handwritten scribble]</i>
France Map	<i>[Handwritten X]</i>
Scarborough Map	<i>[Handwritten X]</i>
Moody Map	<i>[Handwritten X]</i>
Scarborough Plat Book	.....
Moody Plat Book	.....

Map No. 35 Sec. 14 Twp. 17 R. 9W

Well No. 10-Rolf  
Empire oil Company

Contractor

**COMPLETED**

SECTION PLAT

			0

990 Ft. from N. Line

..... Ft. from S. Line

990 Ft. from E. Line

..... Ft. from W. Line

Location.....

Rig up.....

Drilling and Remarks:

500 and

1914 bbls

RECORD

Cased..... in. ft.

Sand all 3184

Gas.....

Oil.....

Total Depth 3188

PRODUCTION

1st 24 hrs. Nat.....

1st 24 hrs. after shot.....

Gas..... Cu. Ft.

Dry Hole.....

Abandoned.....

Date

ORVAL MANNSCHRECK

9-17-35 192

Scout

*Handwritten scribbles and lines at the top of the page.*

Returned	<i>ADA</i>
Cards	<i>ADA</i>
Treating	<i>ADA</i>
France Map	<i>X</i>
Scarborough Map	<i>X</i>
Moody Map	<i>X</i>
Scarborough Flat Book	
Moody Flat Book	

Map No. 45 Sec. 14 Twp. 17 R. 9W

Well No. 10 Rolfs

Cities Service Oil Company

~~FIRST REPORT~~ Contractor

SECTION PLAT

SW NE NE  
990 Ft. from N. Line  
 \_\_\_\_\_ Ft. from S. Line  
990 Ft. from E. Line  
 \_\_\_\_\_ Ft. from W. Line

			0

Location \_\_\_\_\_

Rig up \_\_\_\_\_

Drilling and Remarks:  
OWDD-OTD. 3188  
R.U. to deepen  
for Salt Water  
Disposal

RECORD

Cased \_\_\_\_\_ in., \_\_\_\_\_ ft.  
 Sand \_\_\_\_\_  
 Gas \_\_\_\_\_  
 Oil \_\_\_\_\_  
 Total Depth \_\_\_\_\_

PRODUCTION

1st 24 hrs. Nat. \_\_\_\_\_  
 1st 24 hrs. after shot \_\_\_\_\_  
 Gas \_\_\_\_\_ Cu. Ft.  
 Dry Hole \_\_\_\_\_  
 Abandoned \_\_\_\_\_

Date


DEC 29 1937

19

H. D. Hatfield Scout

21 04 10 1  
102 11 10 1

EAST WOOD ST



*Jew.*

Returned	
Cards	<i>Jew.</i>
Tracing	<i>Jew.</i>
France Map	
Scarborough Map	<i>Jew.</i>
Moody Map	
Scarborough Flat Book	
Moody Flat Book	

Map No. 45 Sec. 14 Twp. 17 R. 9WWell No. 10 RolfsCities Service Oil Company

Contractor

**COMPLETED****SECTION PLAT**SW NE NE  
990 Ft. from N. Line

\_\_\_\_\_ Ft. from S. Line

990 Ft. from E. Line

\_\_\_\_\_ Ft. from W. Line

			0

Location \_\_\_\_\_

Rig up \_\_\_\_\_

Drilling and Remarks:

*Q.W.D.**5" Liner @ 3136**input -**130 bbls wtr P.H.  
by gravity***RECORD**

Cased \_\_\_\_\_ in., \_\_\_\_\_ ft.

Sand \_\_\_\_\_

Gas \_\_\_\_\_

Oil \_\_\_\_\_

Total Depth 4069**PRODUCTION**

1st 24 hrs. Nat. \_\_\_\_\_

1st 24 hrs. after shot \_\_\_\_\_

Gas \_\_\_\_\_ Cu. Ft.

Dry Hole \_\_\_\_\_

Abandoned 4069

Date

FEB 2 1938H. D. Hatfield Scout

*Paul*

Returned	
Cards	<i>Paul</i>
Tracing	<i>Joe</i>
France Map	
Scarborough Map	<i>Paul</i>
Moody Map	
Scarborough Plat Book	
Moody Plat Book	