KANSAS
Form 51—5M—4-36—Palace

Ellsworth

Section 18 Township 17 Range 10-W

Well Number #1 Mossman

Company Gulf

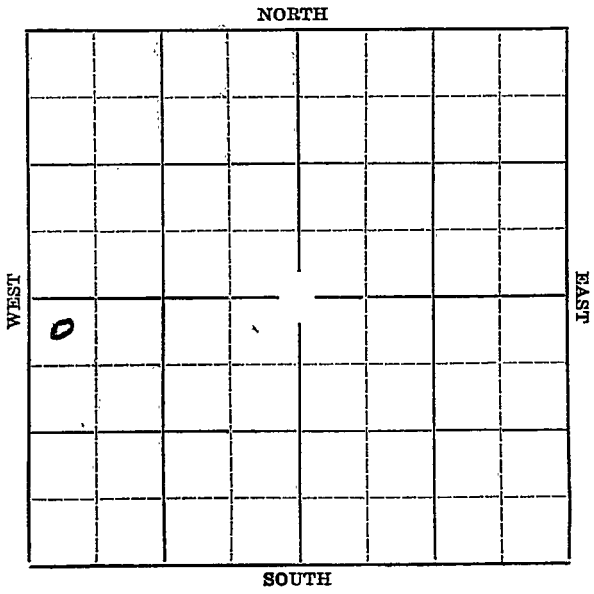

Form 252-A
5M 7-35 MPC

Ellsworth

Map No. KANSAS Sec. 18 Twp. 17 R. 10W

Well No. #1 Massman Farm

Gulf Company

330' Ft. from N. Line

_____ Ft. from S. Line

_____ Ft. from E. Line

330' Ft. from W. Line

Elev. 1858

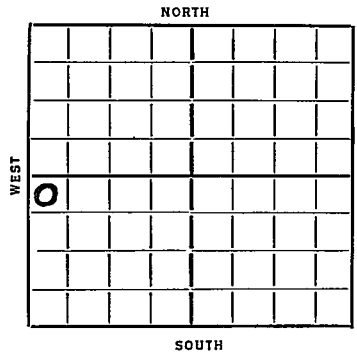

Date 1936	REPORT
7/15	Building rig.
7/23	Drlg. 896'.
7/30	Drlg. 2837'.
8/6	Sil. 3335'; 7" @ 3336'. TD 3347'.
8/13	Cleaning out.
8/19/36	-Sil. 3335'.
	T.D. 3360'.
	Hole full of water.
	Dry and abandoned.
	ABANDONED

Form 26—1M Bks—2-29

Ellsworth

Map No. 5-5 Sec. 18 Twp. 17 R. 10W

Well No. 1 Wassman

Gulf Company

Contractor

SECTION PLAT

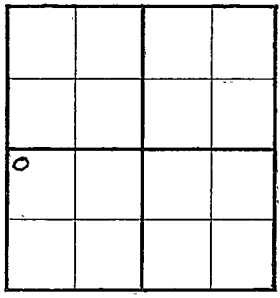

330 Ft. from N. Line

Ft. from S. Line

Ft. from E. Line

330 Ft. from W. Line

FIRST REPORT

Location

Rig up

Drilling and Remarks:

Building rig

RECORD

Cased in., ft.

Sand

Gas

Oil

Total Depth

PRODUCTION

1st 24 hrs. Nat.

1st 24 hrs. after shot

Gas Cu. Ft.

Dry Hole

Abandoned

Date

JUL 15 1936 19

S. J. LEWIS Scout

Form 26—1M Bks—2-29

KANSAS

Map No. 46 Sec. 18 Twp. 17 R. 18 W

Well No. 1 Wassman

Gulf. Company

Contractor

SECTION PLAT

0			

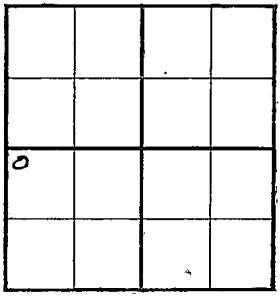

330 Ft. from N. Line

Ft. from S. Line

Ft. from E. Line

330 Ft. from W. Line

ABANDONED

Location

Rig up

Drilling and Remarks:

Sil 3335

NFW.

D & A.

RECORD

Cased in., ft.

Sand

Gas

Oil

Total Depth 3360

PRODUCTION

1st 24 hrs. Nat.

1st 24 hrs. after shot

Gas Cu. Ft.

Dry Hole

Abandoned

Date

AUG 19 1936 19

S. J. LEWIS Scout