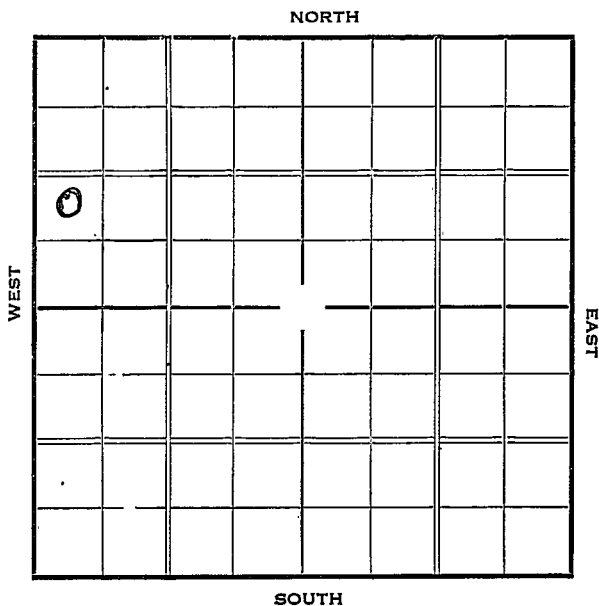


Section.....18.....Township.....17-.....Range.....10W

Well Number.....2 - Meyers.....

Company.....Fred Jones et al.....



Sec. 18 Twp. 17 R. 10-W

Well No. #2 Meyers Farm

Fred Jones et al Company

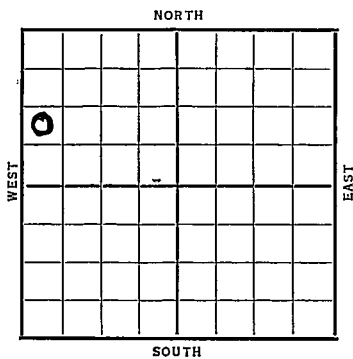
\_\_\_\_\_ Ft. from N. Line

990 Ft. from S. Line

\_\_\_\_\_ Ft. from E. Line

330 Ft. from W. Line

Elev. 1878



Date	REPORT
1937	
6/23	B. R.
7/2	"
7/9	Spud.
7/16	15" @ 379'. 12" @ 632'.
	Anhy 635'. Drlg. 638'.
7/23	12" @ 638'. S.G. 1600'.
	T.D. 1660'. SD for Rep.
7/30	10" @ 2150'. Drlg. 2185'.
8/6	Drlg. 2750'.
8/13	S.G. 2900'. S.O. 3032'.
	T.D. 3108'. Rng. 8".
8/20	8" @ 3108'. Sil. 3275'.
	7" @ 3284'. T.D. 3314'.
	H. F.O.
8/28	Sil. 3283' (Corrected)
	T.D. 3314'. H.F.O.
9/3	" " " "
	" " " "
	<b>OVER</b>

1937

9/8

7" @ 3284'.

Silicious 3283'.

T.D. 3314'.

Pot. 1236 bbs.

COMPLETED

**KANSAS** Ellsworth

Map No. 55 Sec. 18 Twp. 17 R. 10 <sup>W</sup>

Well No. 2-Meyers

Fred Jones et al Company  
 Contractor

**FIRST REPORT**

\_\_\_\_\_ Ft. from N. Line  
990 Ft. from S. Line  
 \_\_\_\_\_ Ft. from E. Line  
330 Ft. from W. Line

**SECTION PLAT**

0			

Location \_\_\_\_\_

Rig up \_\_\_\_\_

Drilling and Remarks:

B. R

**RECORD**

Cased \_\_\_\_\_ in., \_\_\_\_\_ ft.  
 Sand \_\_\_\_\_  
 Gas \_\_\_\_\_  
 Oil \_\_\_\_\_  
 Total Depth \_\_\_\_\_

**PRODUCTION**

1st 24 hrs. Nat. \_\_\_\_\_  
 1st 24 hrs. after shot \_\_\_\_\_  
 Gas \_\_\_\_\_ Cu. Ft.  
 Dry Hole \_\_\_\_\_  
 Abandoned \_\_\_\_\_

Date

JUN 23 1937 19

H. D. Hatfield Scout

✓  
RAY  
✓

Returned	
Cards	<i>Paul</i>
Tracing	<i>Paul</i>
France Map	<i>✓</i>
Scarborough Map	<i>Paul</i>
Moody Map	<i>✓</i>
Scarborough Plat Book	
Moody Plat Book	

Form 26-1M Dls. 8-20  
*Edenworth*

KANSAS

Map No. *55* Sec. *18* Twp. *17* R. *10W*

Well No. *2-Meyers*  
*Thred Jones et al* Company

Contractor

**COMPLETED**

**SECTION PLAT**

<i>0</i>			

\_\_\_\_\_ Ft. from N. Line

*990* Ft. from S. Line

\_\_\_\_\_ Ft. from E. Line

*330* Ft. from W. Line

Location \_\_\_\_\_

Rig up \_\_\_\_\_

Drilling and Remarks:

**RECORD**

Cased *7* in. *3284* ft.

Sand *3283*

Gas \_\_\_\_\_

Oil \_\_\_\_\_

Total Depth *3314*

**PRODUCTION**

1st 24 hrs. Nat. \_\_\_\_\_

1st 24 hrs. after shot \_\_\_\_\_

Gas \_\_\_\_\_ Cu. Ft.

Dry Hole \_\_\_\_\_

Abandoned \_\_\_\_\_


*Prod.*  
*1236 bbls*

Date

**H. D. Hatfield**

**SEP 8 1937** 19

Scout



RAY

Returned.....
Cards..... <i>Paul</i>
Tracing..... <i>Jim</i>
France Map..... <i>Ray</i>
Scarborough Map..... <i>Ray</i>
Moody Map.....
Scarborough Plat Book.....
Moody Plat Book.....