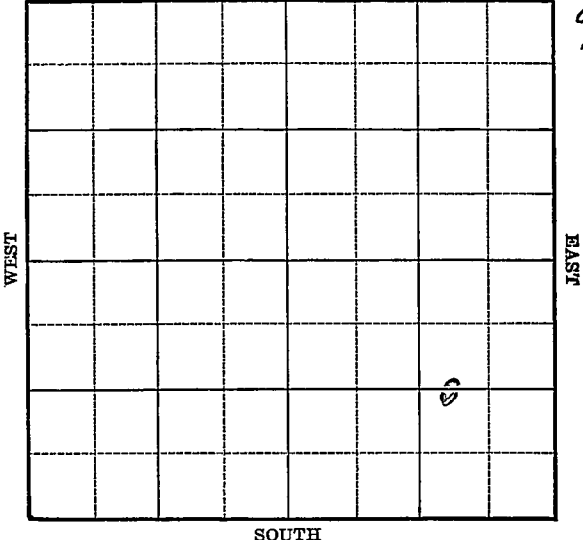


Section 19 Township 17 Range 9-W

Well No. #4 Wessler

Company Cities Service Oil

NORTH Schroeder Pool



SOUTH

Sec. 19 Twp. 17 R. 9-W

Well No. #4 Wessler Farm

Cities Service Oil Company

(Schroeder)

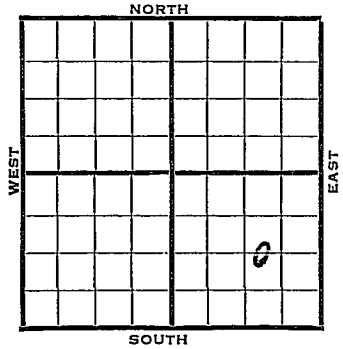
1320 Ft. from N. Line

_____ Ft. from S. Line

990 Ft. from E. Line

_____ Ft. from W. Line

Elev. 1776



1941

REPORT

1/15 8" - 240' WOC.

1/23 Arb. ~~3230-51~~³²²⁶' T.D. Run pipe.

1/30 Arb. 3226' (Corrected)

5" - 3227' T.D. 3242'

3000 acid. Pump 205 bbls. 14 hours.

2/5 Arb. 3226'

5" - 3227'

T.D. 3242'

3000 acid.

Echometer potential 3029 bbls.

Maximum 3000 bbls.

39.4 Gravity

COMPLETED

Map No. 45 Sec. 19 Twp. 17 R. 9W

Well No. 4 Wesseler

Cities Service Oil Company

FIRST REPORT Contractor

C $W\frac{1}{2}$ | $E\frac{1}{2}$ SE

1320 Ft. from N. Line

_____ Ft. from S. Line

990 Ft. from E. Line

_____ Ft. from W. Line

SCHROEDER POOL

SECTION PLAT

			o

Location _____

Rig up _____

Drilling and Remarks:

8" - 240 WOC

RECORD

Cased _____ in., _____ ft.

Sand _____

Gas _____

Oil _____

Total Depth _____

PRODUCTION

1st 24 hrs. Nat. _____

1st 24 hrs. after shot _____

Gas _____ Cu. Ft.

Dry Hole _____

Abandoned _____

Date

JAN 15 1941

19

S. J. LEWIS

Scout

Map No. 45 Sec. 19 Twp. 17 R. 9WWell No. 4 WesselerCities Service Oil Company

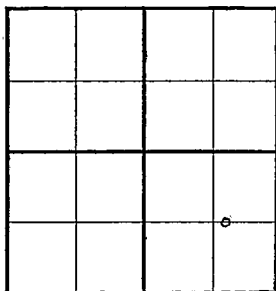
Contractor

COMPLETED**SECTION PLAT**C $W\frac{1}{2}$ $E\frac{1}{2}$ SE
1320 Ft. from N. Line

_____ Ft. from S. Line

990 Ft. from E. Line

_____ Ft. from W. Line

**SCHROEDER POOL**

Location _____

Rig up _____

Drilling and Remarks:

*Cor 8226**5" @ 3227**3000 acid**Echo Pad 3029**Max 3000**39 1/2 Gr***RECORD**

Cased _____ in., _____ ft.

Sand _____

Gas _____

Oil _____

Total Depth 3242**PRODUCTION**

1st 24 hrs. Nat. _____

1st 24 hrs. after shot _____

Gas _____ Cu. Ft.

Dry Hole _____

Abandoned _____

Date

FEB 5 1941 19S. J. LEWIS Scout