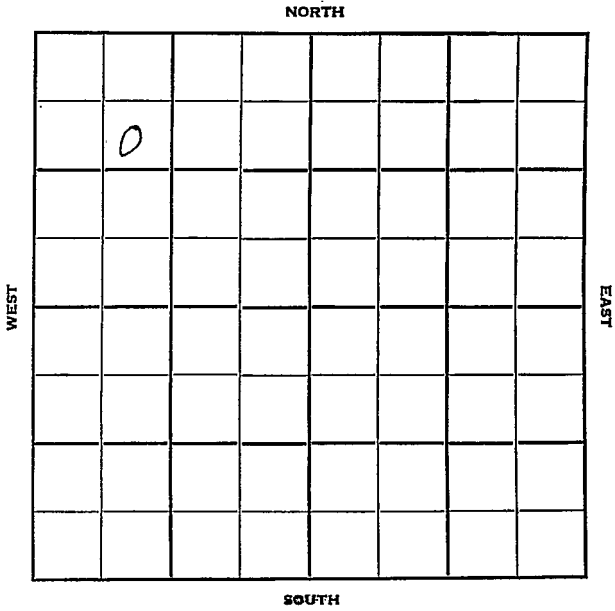


Section 19 Township 17 Range 10W

Well No. #1 Peterman

Company Imperial Oil



Ellsworth

KANSAS  
LOW ✓

Sec. 19 Twp. 17 R.         

Well No. #1 Peterman Farm         

Imperial Oil Company         

B & B Drlg. - Contr. Contractor         

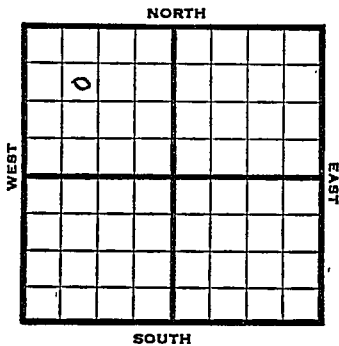
990' Ft. from N. Line

         Ft. from S. Line

         Ft. from E. Line

990' Ft. from W. Line

SE NW NW



1951 Elev. 1849' REPORT

1/24 8" @ 207' Spud 1-21-51  
Drlg. 950'

2/7 Spud 1-21-51  
D&A TD 3370  
8" @207  
Heeb. 2880' Lans. 3011  
Cong. 3283' Arb. 3315  
TD 3370 D&A

**ABANDONED**

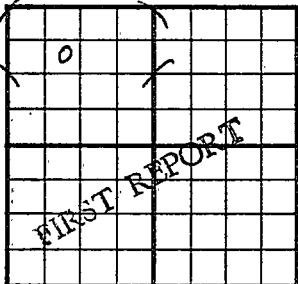
County Ellsworth State Kansas

Sec. 19 (Blk. Twp.) 17 (Sur. Rge.) 10W Map No.

Operator Imperial Oil

Well No. 1 Farm Peterman

Elev. \_\_\_\_\_ Location SE NW NW



990 Ft. From N Line NW

990 Ft. From W Line Quarter

Ist. Report JAN 24 1951

Completion \_\_\_\_\_


Remarks \_\_\_\_\_

B & B Drlg. - Contr.

Spudding Date 1-21-51

Drlg. Data \_\_\_\_\_

8" @ 207 drlg. 950



J. E. TYRA

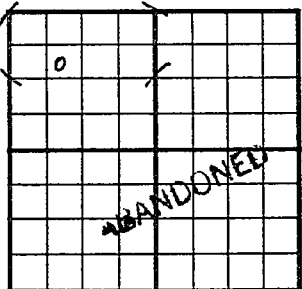
County Ellsworth State Kansas

Sec. 19 (Blk. 17) (Sur. 10W) (Twp. Map No.)

Operator Imperial Oil

Well No. 1 Farm Peterman

Elev. 1849 Location SE NW NW



990 Ft. From N Line NW

990 Ft. From W Line Quarter

1st. Report

Completion FEB 7 1951

Remarks

B & B Drlg. - Contr.

Spudding Date 1-21-51

Drlg. Data D & A TD 3370

8" @ 207 Heeb. 2880 Lans. 3011

Cong. 3283 Arb. 3315 TD 3370

D & A