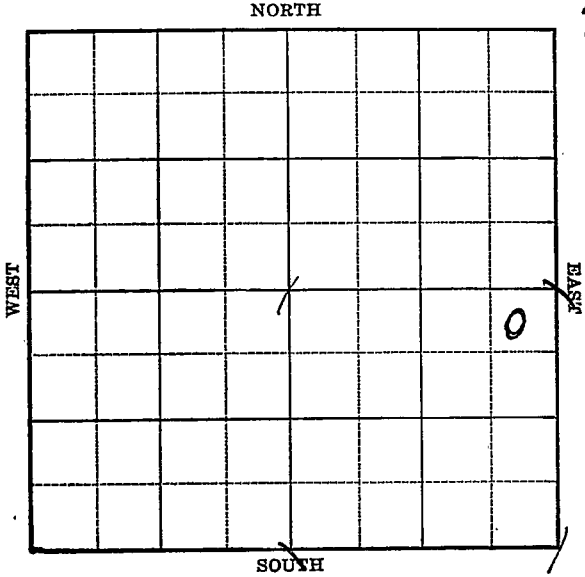


Section 19 Township 17 Range 9-W

Well No. #1 Wessler

Company Cities-Service Oil et al



Sec. 19 Twp. 17 R. 9-W

Well No. #1 Wessler Farm

Cities Service Oil et al Company

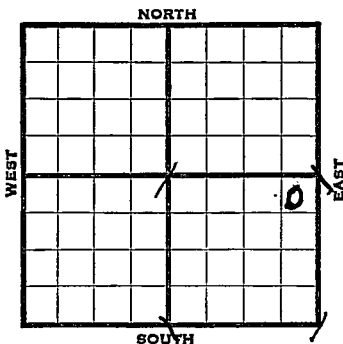
440 Ft. from N. Line

\_\_\_\_\_ Ft. from S. Line

440 Ft. from E. Line

\_\_\_\_\_ Ft. from W. Line

Elev. 1775



1938	REPORT
11/22	12" - 215'. WOC.
12/2	Anhy. 678'. Drlg. 2310'.
12/9	Arb. <del>3221</del> <sup>3224</sup> 22'. 7" - <del>3221</del> <sup>3224</sup> '.
	RUST.
12/15	3222 equals 3225'.
	Arb. 3224'. 7" @ 3224'.
	T. D. 3236'. 2700' oil 14 hrs.
12/21	7" - 3224'.
	Arb. 3224'.
	T. D. 3236'.
	1000 acid.
	Pump 476 bbls. 8 hrs.
	Potential 1427 bbls., No water.
	<b>COMPLETED</b>

Ellsworth **KANSAS**Map No. 45 Sec. 19 Twp. 17 R. 9WWell No. 1 WesslerCities Service Oil etal Company

Contractor

**FIRST REPORT****SECTION PLAT**

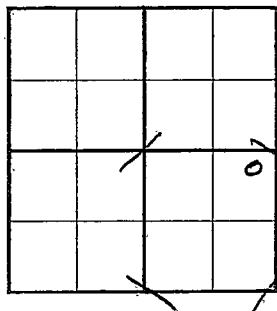
NE SE

440 Ft. from N. Line

\_\_\_\_\_ Ft. from S. Line

440 Ft. from E. Line

\_\_\_\_\_ Ft. from W. Line



Location \_\_\_\_\_

Rig up \_\_\_\_\_

Drilling and Remarks:

12" - 215WOC**RECORD**

Cased \_\_\_\_\_ in., \_\_\_\_\_ ft.

Sand \_\_\_\_\_

Gas \_\_\_\_\_

Oil \_\_\_\_\_

Total Depth \_\_\_\_\_

**PRODUCTION**

1st 24 hrs. Nat. \_\_\_\_\_

1st 24 hrs. after shot \_\_\_\_\_

Gas \_\_\_\_\_ Cu. Ft.

Dry Hole \_\_\_\_\_

Abandoned \_\_\_\_\_

Date

NOV 22 1938<sub>19</sub>H. D. Hatfield Scout

Map No. 45 Sec. 19 Twp. 17 R. 9WWell No. 1 Wessler

Cities Service Oil Etal Company

Contractor

**COMPLETED**

## SECTION PLAT

NE SE

440 Ft. from N. Line

\_\_\_\_\_ Ft. from S. Line

440 Ft. from E. Line

\_\_\_\_\_ Ft. from W. Line

SCHROEDER POOL

			0

Location \_\_\_\_\_

Rig up \_\_\_\_\_

Drilling and Remarks:

*1000 acid**P-476/8**POT 1427**No wTr*

## RECORD

Cased 7 in., 3224 ft.Sand Arb 3224

Gas \_\_\_\_\_

Oil \_\_\_\_\_

Total Depth 3236

## PRODUCTION

1st 24 hrs. Nat. \_\_\_\_\_

1st 24 hrs. after shot \_\_\_\_\_

Gas \_\_\_\_\_ Cu. Ft.

Dry Hole \_\_\_\_\_

Abandoned \_\_\_\_\_

Date

DEC 21 1938

19

H. D. Hatfield Scout