

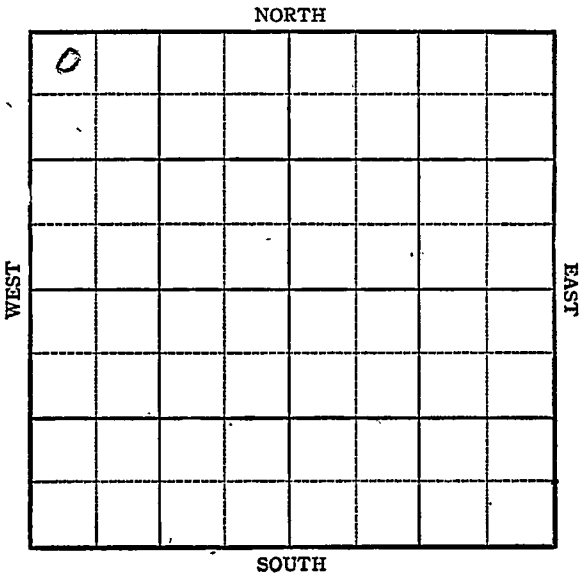
KANSAS Ellsworth

FORM 51 5M BR1X

Section 19 Township 17 Range 8W

Well No. #1, Sauberli

Company Texas



KANSAS

Ellsworth County

Sec. 19 Twp. 17 R. 8W

Well No. #1 Sauberli Farm

Texas Company

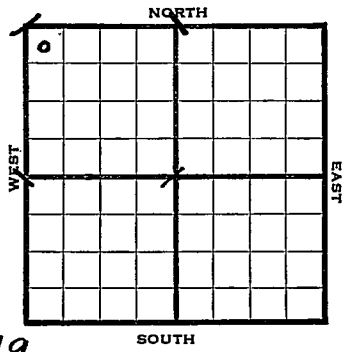
Wildcat

330 Ft. from N. Line

_____ Ft. from S. Line

_____ Ft. from E. Line

330 Ft. from W. Line



Elev. 1779

1944

REPORT

- 7/12 13" - 211
430'
- 7/19 Drlg 2594
- 7/26 Lans 2848
Drlg. 2964
- 8/2 Arb 3258
Water
TD 32822

ABANDONED

Pool Name WildcatMap No. KANSAS 19 Sec. 17 Twp. 8W R.Well No. 1 SauberliTexas Company**FIRST REPORT** Contractor

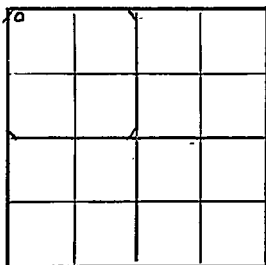
NW/C

SECTION PLAT

330 Ft. from N. Line

Ft. from S. Line

Ft. from E. Line

330 Ft. from W. Line

Ellsworth County

RECORD

Location _____

Cased _____ in., _____ ft.

Rig up _____

Sand _____

Drilling and Remarks:

Gas _____

13" - 211

Oil _____

430'

Total Depth _____

PRODUCTION

1st 24 hrs. Nat. _____

1st 24 hrs. after shot _____

Gas _____ Cu. Ft.

Dry Hole _____

Abandoned _____

Date

JUL 12 1944 19S. J. LEWIS Scout

KANSAS

Pool Name WildcatMap No. 45 Sec. 19 Twp. 17 R. 8WWell No. 1 SauberliTexas

Company

ABANDONED

Contractor

NW/C

SECTION FLAT

330 Ft. from N. Line

Ft. from S. Line

Ft. from E. Line

330 Ft. from W. Line

0			

Ellsworth County

Location

Rig up

Drilling and Remarks:

Car 83258
Water

RECORD

Cased _____ in., _____ ft.

Sand _____

Gas _____

Oil _____

Total Depth 2282

PRODUCTION

1st 24 hrs. Nat. _____

1st 24 hrs. after shot _____

Gas _____ Cu. Ft.

Dry Hole _____

Abandoned _____

Date

AUG 2 1944 19

S. J. LEWIS Scout