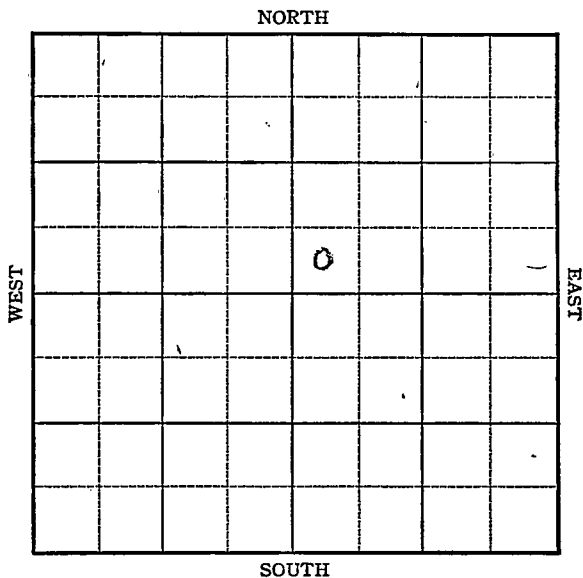


Section 2 Township 17 Range 10-W

Well No. #9 Stratmann

Company NCRA



KANSAS

Ellsworth County

Sec. 2 Twp. 17 R. 10W

Well No. #9 Stratmann Farm

NCRA Company

Stoltenberg

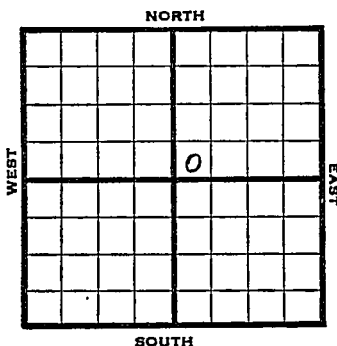
_____ Ft. from N. Line

330 Ft. from S. Line

_____ Ft. from E. Line

330 Ft. from W. Line

SW NE



1946 Elev. 1812' REPORT

1/9	Was Pryor and Lockhart lease
1/17	8" - 237' Drlg. 2480'
1/24	Lans. 2950' Cong. 3249'
	Arb. 3255' T.D. 3267' 5" - 3262' RUST.
1/31	" " "
2/7	T.D. 3277' Shot 10 qts. 3276-77' C.O.
2/14	Pump 2 oil per hour.
2/21	" " "
2/28	" " "
3/6	Arb. 3255
	5" @ 3262
	TD 3277'
	Pump 152 Pot.
	Grav. 42.0

COMPLETED

KANSAS

Kansas

Pool Name StoltenbergMap No. 55 Sec. 2 Twp. 17 R. 10WWell No. 9 StratmannNCRA

Company

FIRST REPORT

Contractor

SW NE

SECTION PLAT

		2	

_____ Ft. from N. Line

330

_____ Ft. from S. Line

_____ Ft. from E. Line

330

_____ Ft. from W. Line

Ellsworth County

Location _____

Rig up _____

Drilling and Remarks:

was Fryor and
Lockhart lease

RECORD

Cased _____ in., _____ ft.

Sand _____

Gas _____

Oil _____

Total Depth _____

PRODUCTION

1st 24 hrs. Nat. _____

1st 24 hrs. after shot _____

Gas _____ Cu. Ft.

Dry Hole _____

Abandoned _____

Date

JAN 9194619S. J. LEWISScout

KANSAS

Kansas Pool Name StoltenbergMap No. 55 Sec. 2 Twp. 17 R. 10WWell No. 9 Stratmann

NCRA

Company


COMPLETED

Contractor

SW NE

E. 1172
SECTION PLAT Ft. from N. Line330 Ft. from S. Line Ft. from E. Line330 Ft. from W. Line

Ellsworth County

Location Rig up

Drilling and Remarks:

Red 32555" 268262Run 152 ft42° SW

RECORD

Cased in., ft.Sand Gas Oil Total Depth 3277

PRODUCTION

1st 24 hrs. Nat. 1st 24 hrs. after shot Gas Cu. Ft.Dry Hole Abandoned

Date

MAR 6 1946 19

S. J. LEWIS Scout