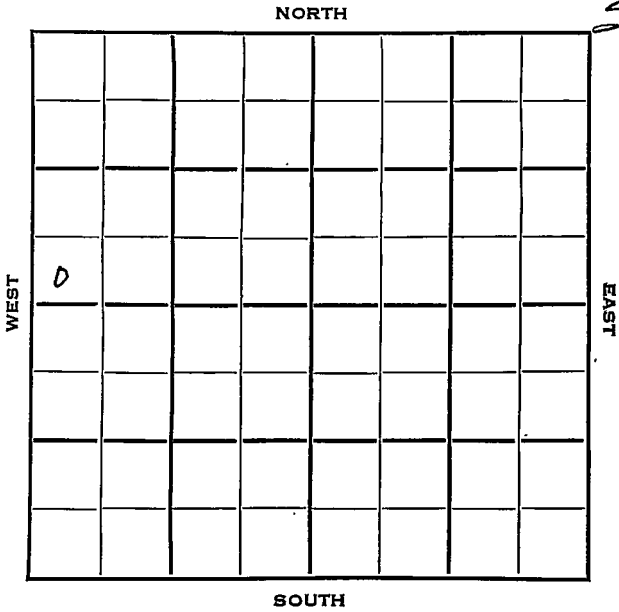


Section 20 Township 17 Range 8W

Well No. #1 Mollhagen

Company Lewis Drlg. & Derby Oil Company





Sec. 20 Twp. 17 R. 8 W

Well No. # 1 Mollhagen Farm

Lewis Drlg. & Derby Oil Company

Lewis Drlg. Contractor

Wildcat

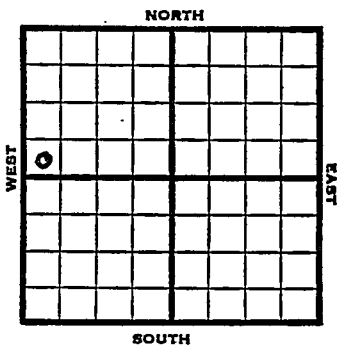
Ft. from N. Line

330 Ft. from S. Line

Ft. from E. Line

330 Ft. from W. Line

SW SW NW
Cont'l - DHM



1953 Elev. 1778' REPORT

2/18 Spud 2-16-53
8" @ 237 WOC

2/26 Heeb 2747, Br li 2846, Lans
2864, Marm 3117
Drlg. 3168'

3/4 Spud 2-16-53
D&A
TD 3380
8" @ 237
Heeb 2747, Br lime 2846, Lans
2864, Marm. 3117, Arb 3348
TD 3380
D&A

ABANDONED

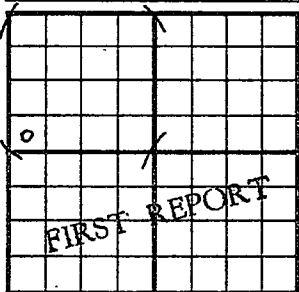
County Ellsworth State Kansas

Sec. 20 (^{Blk.}_{Twp.}) 17 (^{Sur.}_{Rge.}) 8W Map No.

Operator Lewis Drlg. & Derby Oil

Well No. 1 Farm Mollhagen

Elev. Location SW SW NW



330 Ft. From S Line NW

330 Ft. From W Line Quarter

Ist. Report FEB 18 1953

Completion

Remarks Cont'l - DDM

Lewis Drlg. - Contr.

Spudding Date 2-16-53

Drlg. Data Wildcat

8" @ 237 WOC

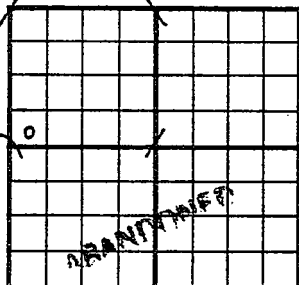
County Ellsworth State Kansas

Sec. 20 (Blk. Twp.) 17 (Sur. Rge.) 8W Map No.

Operator Lewis Drlg. & Derby Oil

Well No. 1 Farm Mollhagen

Elev. 1778 Location SW SW NW



330 Ft. From S Line NW

330 Ft. From W Line Quarter

1st. Report

Completion MAR A 1953

Remarks Wildcat

Lewis Drlg. - Contr.

Spudding Date 2-16-53

Drlg. Data D & A TD 3380

8" @ 237 Heeb. 2747 Br. lime 2846

Lens. 2864 Marm. 3117 Arb. 3348

TD 3380

D & A