

# KANSAS

McPherson

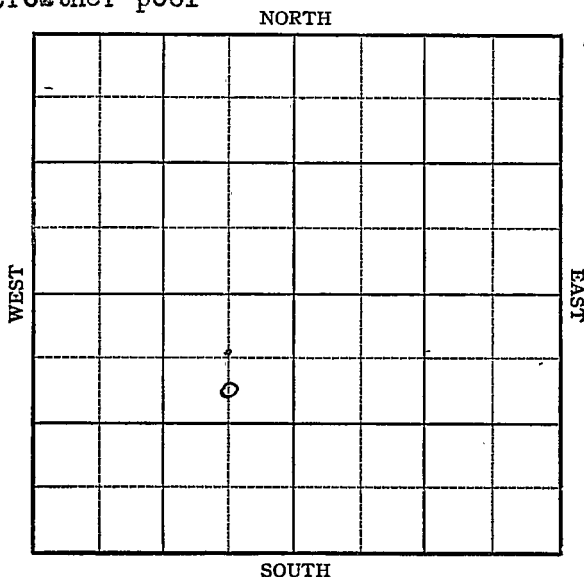
FORM 51 5M PETROL

Section 20 Township 17 Range 1W

Well No. #1 Franz

Company Morton Brown et al.

Growther pool



**KANSAS**

McPherson

Sec. 20 Twp. 17 R. 1-W

Well No. #1, Franz Farm

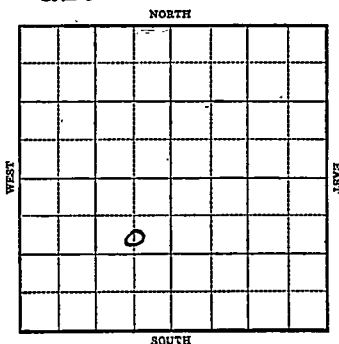
Morton Brown et al. Company

990 Ft. from N. Line

\_\_\_\_\_ Ft. from S. Line

660 Ft. from E. Line

\_\_\_\_\_ Ft. from W. Line



*Elev. 1338* R E P O R T

1943	
12/15	Location
12/22	10" @ 151 WOC.
12/29	Drlg 2105
1944	
1-5	Miss 2657-61 TD 7" @ 2657. RUST
1-12	" "
1/19	"
1/26	TD 2686 PB 2670
2/2	1000 acid swb 8 oil & 30 water adgy. 7" @ 2657 Miss 2657 TD 2686 Water

**ABANDONED**

KANSAS  
 Map No. ~~19~~ Sec. 20 Twp. 17 R. 1W

Well No. 1 Franz

Morton Brown et al. Company

FIRST REPORT Contractor

C S L NE SW

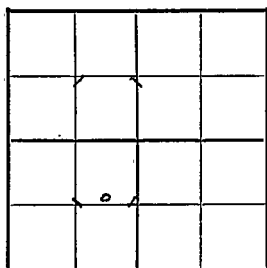
SECTION PLAT

990 Ft. from N. Line

\_\_\_\_\_ Ft. from S. Line

660 Ft. from E. Line

\_\_\_\_\_ Ft. from W. Line



Crowther Pool

Location X

Rig up \_\_\_\_\_

Drilling and Remarks:

RECORD

Cased \_\_\_\_\_ in., \_\_\_\_\_ ft.

Sand \_\_\_\_\_

Gas \_\_\_\_\_

Oil \_\_\_\_\_

Total Depth \_\_\_\_\_

PRODUCTION

1st 24 hrs. Nat. \_\_\_\_\_

1st 24 hrs. after shot \_\_\_\_\_

Gas \_\_\_\_\_ Cu. Ft.

Dry Hole \_\_\_\_\_

Abandoned \_\_\_\_\_

Date \_\_\_\_\_

DEC 15 1943

19

S. J. LEWIS Scout

Map No. ~~KANSAS~~ Sec. 20 Twp. 17 R. 1W

Well No. 1 Franz

Morton Brown et al. Company

ABANDONED Contractor

C S L NE SW

SECTION PLAT

990 Ft. from N. Line

Ft. from S. Line

660 Ft. from E. Line

Ft. from W. Line


Crowther Pool

Location \_\_\_\_\_

Rig up \_\_\_\_\_

Drilling and Remarks:

*Miss 2657*

*7 "C 2657*

*Water.*

RECORD

Cased \_\_\_\_\_ in., \_\_\_\_\_ ft.

Sand \_\_\_\_\_

Gas \_\_\_\_\_

Oil \_\_\_\_\_

Total Depth *2686*

PRODUCTION

1st 24 hrs. Nat. \_\_\_\_\_

1st 24 hrs. after shot \_\_\_\_\_

Gas \_\_\_\_\_ Cu. Ft.

Dry Hole \_\_\_\_\_

Abandoned \_\_\_\_\_

Date

FEB 2 1944 19

S. J. LEWIS Scout