

# KANSAS

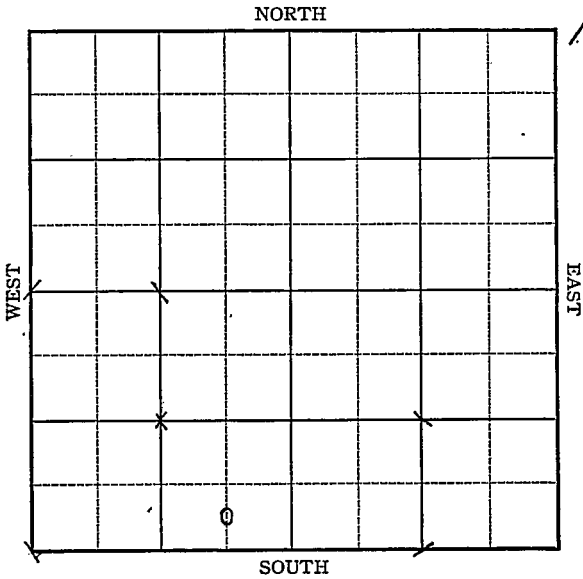
FORM 51 5M 1-42 PETROL

McPherson

Section 20 Township 17 Range 1-W

Well No. #1 Boyd

Company Shallow Water Refining



Sec. 20 Twp. 17 R. 1-W

Well No. #1 Boyd Farm

Shallow Water Refining Company

Crowther

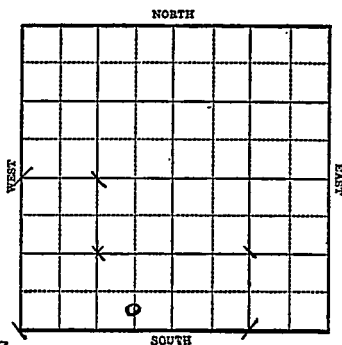
\_\_\_\_\_ Ft. from N. Line

330 Ft. from S. Line

660 Ft. from E. Line

\_\_\_\_\_ Ft. from W. Line

*Elev. 1343*



1943

R E P O R T

- 5/26 Rotary
- 6/2 "
- 6/9 8" @ 155  
Drlg. 255
- 6/16 Miss 2658-60 T.D.  
6" @ 2658' RUST
- 6/23 " " "
- 6/30 Miss. 2658  
6" @ 2658  
T.D. 2674'  
500 gal acid  
Pump 66 Pot.  
Gravity 36.4

**COMPLETED**

Map No. KANSAS 42 Sec. 20 Twp. 17 R. 1W

Well No. 1 Boyd

Shallow Water Refining Company  
FIRST REPORT

Contractor

C SL SE SW

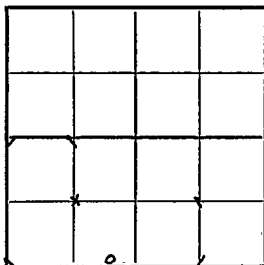
SECTION PLAT

\_\_\_\_\_ Ft. from N. Line

330 Ft. from S. Line

660 Ft. from E. Line

\_\_\_\_\_ Ft. from W. Line



GROWTHER POOL

Location \_\_\_\_\_

Rig up \_\_\_\_\_

Drilling and Remarks:

Rotary

RECORD

Cased \_\_\_\_\_ in., \_\_\_\_\_ ft.

Sand \_\_\_\_\_

Gas \_\_\_\_\_

Oil \_\_\_\_\_

Total Depth \_\_\_\_\_

PRODUCTION

1st 24 hrs. Nat. \_\_\_\_\_

1st 24 hrs. after shot \_\_\_\_\_

Gas \_\_\_\_\_ Cu. Ft.

Dry Hole \_\_\_\_\_

Abandoned \_\_\_\_\_

Date

MAY 26 1943

19

S. J. LEWIS

Scout

KANSAS

Map No. 42 Sec. 20 Twp. 17 R. 1WWell No: 1 BoydShallow Water Refining CompanyCOMPLETED

Contractor

C SL SE SW

SECTION PLAT

\_\_\_\_\_ Ft. from N. Line

330 Ft. from S. Line660 Ft. from E. Line

\_\_\_\_\_ Ft. from W. Line


CROWTHER POOL

Location \_\_\_\_\_

Rig up \_\_\_\_\_

Drilling and Remarks:

*Miss 2658**6" C 2658**500 cuic**Pump 66 P & Y**36" Gr*

RECORD

Cased \_\_\_\_\_ in., \_\_\_\_\_ ft.

Sand \_\_\_\_\_

Gas \_\_\_\_\_

Oil \_\_\_\_\_

Total Depth 2674

PRODUCTION

1st 24 hrs. Nat. \_\_\_\_\_

1st 24 hrs. after shot \_\_\_\_\_

Gas \_\_\_\_\_ Cu. Ft.

Dry Hole \_\_\_\_\_

Abandoned \_\_\_\_\_

Date

JUN 3 0 1943 19

S. J. LEWIS Scout