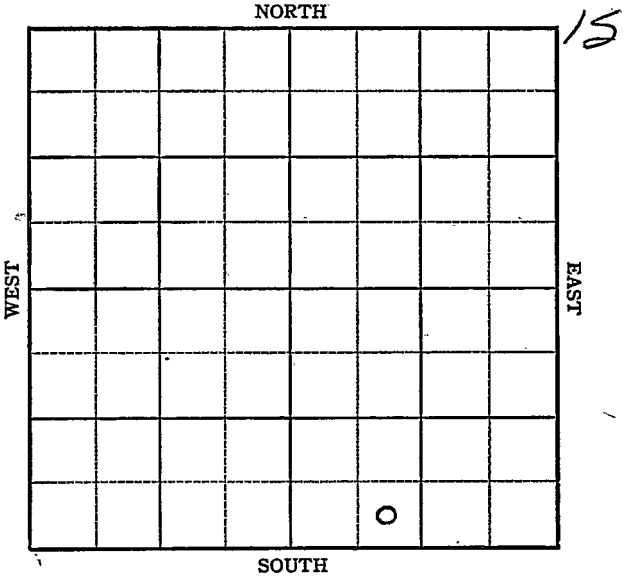


# KANSAS

Section 22 Township 17 Range 9-W

Well No. #4 Pruess

Company Eldorado Ref.  
Lorraine



Sec. 22 Twp. 17 R. 9W

Well No. 4 Pruess Farm

Eldorado Ref.

Lorraine Pool Contr. Ingling Company

NORTH

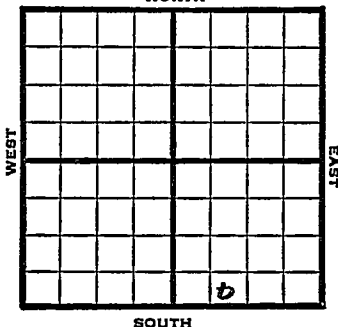
\_\_\_\_\_ Ft. from N. Line

330 Ft. from S. Line

\_\_\_\_\_ Ft. from E. Line

990 Ft. from W. Line

SE SW SE



SOUTH

1949 Elev. 1755' REPORT

8/24 RUR  
8/31 8" @ 205'  
Drlg. 2350'  
9/7 Lansing 2833'  
Arbuckle 3171'  
Drlg. 3181'  
SWD  
9/14 TD 3601  
5" @ 3270'  
9/21 "  
10/5 Arb. 3171'  
5" @ 3270'  
TD 3601'  
SWD ~  
Abd.

ABANDONED

Kansas

Map No. \_\_\_\_\_ Sec. 22 Twp. 17 R. 9W

Well No. 4 Pruess

Eldorado Ref. \_\_\_\_\_ Company

Ingling \_\_\_\_\_ Contractor

SE SW SE

FIRST REPORT  
SECTION PLAT

\_\_\_\_\_ Ft. from N. Line

330 Ft. from S. Line

\_\_\_\_\_ Ft. from E. Line

990 Ft. from W. Line


Ellsworth County

Location \_\_\_\_\_

Rig up \_\_\_\_\_

Drilling and Remarks:

R U R

## RECORD

Cased \_\_\_\_\_ in., \_\_\_\_\_ ft.

Sand \_\_\_\_\_

Gas \_\_\_\_\_

Oil \_\_\_\_\_

Total Depth \_\_\_\_\_

## PRODUCTION

1st 24 hrs. Nat. \_\_\_\_\_

1st 24 hrs. after shot \_\_\_\_\_

Gas \_\_\_\_\_ Cu. Ft.

Dry Hole \_\_\_\_\_

Abandoned \_\_\_\_\_

Date

AUG 24 1949 19

S. J. LEWIS Scout

Kansas

Map No. \_\_\_\_\_ Sec. 22 Twp. 17 R. 9W

Well No. 4 Pruess

Eldorado Ref.

Company

ABANDONED

Contractor

SE SW SE


E, 1953  
SECTION PLAT

\_\_\_\_\_ Ft. from N. Line

330 Ft. from S. Line

\_\_\_\_\_ Ft. from E. Line

990 Ft. from W. Line



Ellsworth County

Location \_\_\_\_\_

Rig up: \_\_\_\_\_

Drilling and Remarks:

*Case 3171**5" @ 3278**BWD*

## RECORD

Cased \_\_\_\_\_ in., \_\_\_\_\_ ft.

Sand \_\_\_\_\_

Gas \_\_\_\_\_

Oil \_\_\_\_\_

Total-Depth *3601*

## PRODUCTION

1st 24 hrs. Nat. \_\_\_\_\_

1st 24 hrs. after shot \_\_\_\_\_

Gas \_\_\_\_\_ Cu. Ft.

Dry Hole \_\_\_\_\_

Abandoned \_\_\_\_\_

Date

OCT 5 1949 19

S. J. LEWIS Scout