

Ellsworth

Map No. **KANSAS** Sec. **23** Twp. **17** R. **9^w**

Well No. **1- Melcher** Farm
Carter et al Company

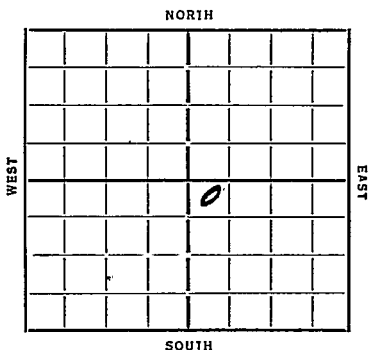
330 Ft. from N. Line

_____ Ft. from S. Line

_____ Ft. from E. Line

330 Ft. from W. Line

Elev. 1779



Date	REPORT
7/25	
8/14	Location
8/27	Rgn
8/29	1 1/2" 445
9/6	Dg 2870
10/2	Dg 3195
	T 1 3197
	2000 acid
	957 dib
	200 Wto

COMPLETED

Map No. 45 Sec. 23 Twp. 17 R. 9W

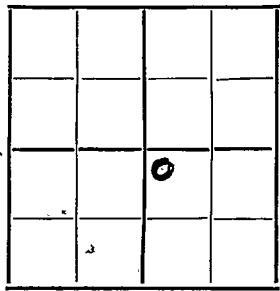
Well No. J. Melcher
Carter et al Company

Contractor

FIRST REPORT

SECTION PLAT

330 Ft. from N. Line
..... Ft. from S. Line
..... Ft. from E. Line
330 Ft. from W. Line



FIRST REPORT

Location

Rig up

Drilling and Remarks:

RECORD

Cased..... in., ft.
Sand.....
Gas.....
Oil.....
Total Depth.....

PRODUCTION

1st 24 hrs. Nat.....
1st 24 hrs. after shot.....
Gas..... Cu. Ft.
Dry Hole.....
Abandoned.....

Date

ORVAL MANNSCHRECK

8-14-35 192.....

Scout

Map No. 45 Sec. 23 Twp. 17 R. 9WWell No. 1-Melcher
Carter et al Company

Contractor

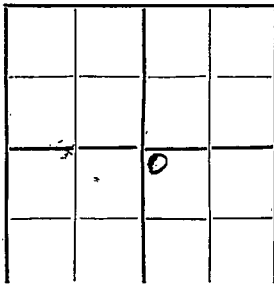
COMPLETED

SECTION PLAT

330 Ft. from N. Line

..... Ft. from S. Line

..... Ft. from E. Line

330 Ft. from W. Line

Location.....

Rig up.....

Drilling and Remarks:

2000 and
957 oil
200 water

RECORD

Cased..... in., ft.

Sand oil 3195

Gas.....

Oil.....

Total Depth 3197

PRODUCTION

1st 24 hrs. Nat.....

1st 24 hrs. after shot.....

Gas..... Cu. Ft.

Dry Hole.....

Abandoned.....

Date

10-7-30 192 JRVAL MANSCHRECK Scout