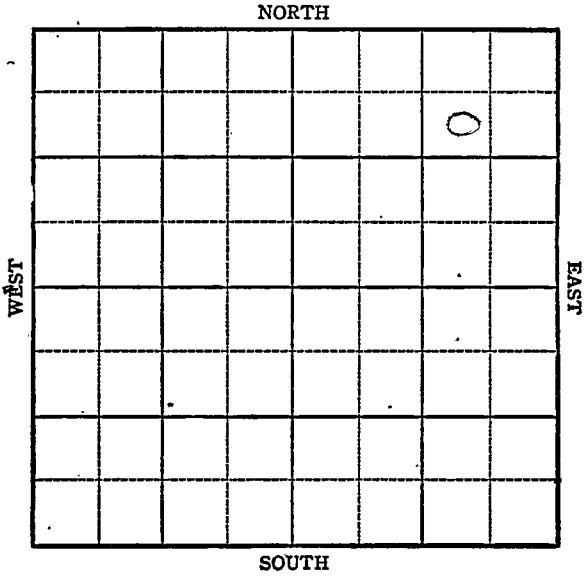


Section 23 - Township 17 Range 7W

Well No. #1 Bettenbrock

Company Phillips



KANSAS

Ellsworth County

Sec. 23 Twp. 17 R. 7W

Well No. #1 Betzenbrock Farm

Phillips

Company

Wildcat

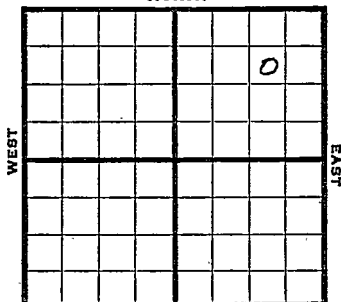
NORTH

990 Ft. from N. Line

\_\_\_\_\_ Ft. from S. Line

990 Ft. from E. Line

\_\_\_\_\_ Ft. from W. Line



SW NE NE *lev. 1633* SOUTH

1944

R E P O R T

- 11/15 Location
- 11/24 8" @ 129 W O C
- 11/29 drlg. 436
- 12/6 Drlg. 2280'
- 12/14 Drlg. 3136'
- 12/21 Drlg. 3620
- 12/29 Drlg. 3777
- SD

1945

- 1-3 Lansing 2768'
- B K C 3107
- Congl. 3204
- Miss. 3282
- Kind 3354
- Misener 3481
- Viola 3647
- Arbuckle 3747
- Total Depth 3477

**ABANDONED**

Pool Name WildcatMap No. 45 Sec. 23 Twp. 17 R. 7WWell No. I BettenbrookPhillips

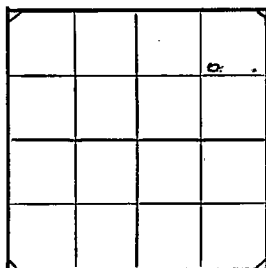
Company

FIRST REPORT

Contractor

SW NE NE

## SECTION PLAT

990 Ft. from N. Line       Ft. from S. Line990 Ft. from E. Line       Ft. from W. LineEllsworthLocation XRig up       

Drilling and Remarks:

## RECORD

Cased        in.,        ft.Sand       Gas       Oil       Total Depth       

## PRODUCTION

1st 24 hrs. Nat.       1st 24 hrs. after shot       Gas        Cu. Ft.Dry Hole       Abandoned       

Date

NOV 15 1944 19S. J. LEWIS Scout

Pool Name Wildcat

Map No. 25 Sec. 23 Twp. 17 R. 7W

Well No. 1 Bettenbrock

Phillips Company

ABANDONED Contractor

SW NE NE

SECTION PLAT

990 Ft. from N. Line

\_\_\_\_\_ Ft. from S. Line

990 Ft. from E. Line

\_\_\_\_\_ Ft. from W. Line

			o

Elsworth

Location \_\_\_\_\_

Rig up \_\_\_\_\_

Drilling and Remarks:

*Loss 2768:  
BHC 3107  
@ong 3204  
Miss 3282  
Kinde 3354  
Mainer 3481  
Vole 3647  
P.V. 3747*

RECORD

Cased \_\_\_\_\_ in., \_\_\_\_\_ ft.

Sand \_\_\_\_\_

Gas \_\_\_\_\_

Oil \_\_\_\_\_

Total Depth 3429

PRODUCTION

1st 24 hrs. Nat. \_\_\_\_\_

1st 24 hrs. after shot \_\_\_\_\_

Gas \_\_\_\_\_ Cu. Ft.

Dry Hole \_\_\_\_\_

Abandoned \_\_\_\_\_

Date

JAN 3 1945 19

S. J. LEWIS Scout