

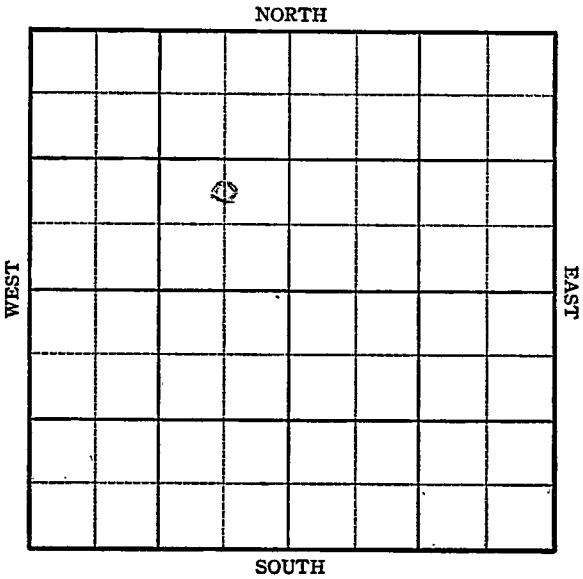
KANSAS

McPherson

Section 23 Township 17- Range 1-W

Well No. #2 Anderson

Company Winkler-Koch



Sec. 23 Twp. 17 R. 1-W

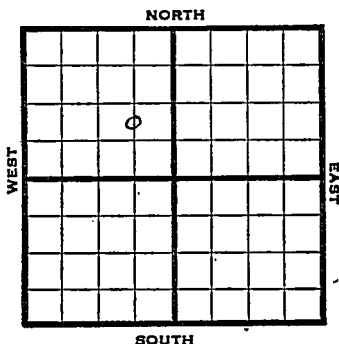
Well No. #2 Anderson Farm
Winkler-Koch Company

 Ft. from N. Line

990 Ft. from S. Line

660 Ft. from E. Line

 Ft. from W. Line



C N L SE, NW

1945 Elev. 1450' REPORT

12/5 RUR

12/12 8" @ 155
Drlg. 1050'

12/20 Drlg. 2100'

12/29 Drlg. 2550'

1946

1/10 Miss 2762' T.D. 2766'

5" - 2762' 800' oil 7 hours.

1/17 1000 acid. Pump 12 oil per hr 5 hrs.

1/24 " " "

1/30 Miss. 2762

5" @ 2762

1000 acid.

TD 2766'

Depth Pot. 11546

No wtr.

Max. 3000

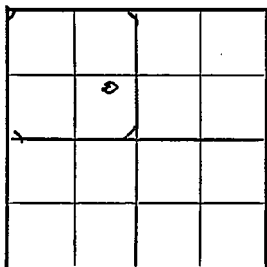
Grav. 36.0

COMPLETED

KANSAS Pool Name CrowtherMap No. K-42 Sec. 23 Twp. 17 R. 1WWell No. 2 AndersonWinkler-Koch CompanyFIRST REPORT Contractor

C N L SE NW

SECTION PLAT

 Ft. from N. Line900 Ft. from S. Line660 Ft. from E. Line Ft. from W. LineMcPherson CountyLocation Rig up

Drilling and Remarks:

RUR

RECORD

Cased in., ft.Sand Gas Oil Total Depth

PRODUCTION

1st 24 hrs. Nat. 1st 24 hrs. after shot Gas Cu. Ft.Dry Hole Abandoned

Date

DEC 5 1945 19 S. J. LEWIS Scout

KANSAS

Kansas

Pool Name Crowther

Map No. 12 Sec. 23 Twp. 17 R. 1W

Well No. 2 Anderson

Winkler-Koch Company

COMPLETED

Contractor

E. I. 1450

C N L SE NW

SECTION PLAT

_____ Ft. from N. Line

990 Ft. from S. Line

660 Ft. from E. Line

_____ Ft. from W. Line

McPherson County

Location _____

Rig up _____

Drilling and Remarks:

*Miss 2762
5" @ 2762
1000 acid
Depth 2762 + 11546
No Water
Max 3000
36 @ 2762*

RECORD

Cased _____ in., _____ ft.

Sand _____

Gas _____

Oil _____

Total Depth 2766

PRODUCTION

1st 24 hrs. Nat. _____

1st 24 hrs. after shot _____

Gas _____ Cu. Ft.

Dry Hole _____

Abandoned _____

Date

JAN 30 1946

19

S. J. LEWIS

Scout