

KANSAS

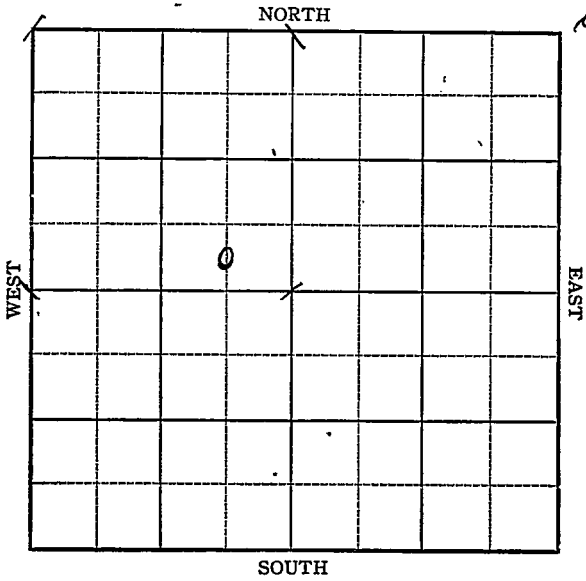
FORM 51 5M PETROL

McPherson

Section 23 Township 17 Range 1-W

Well No. #1 A. N. Anderson

Company Winkler-Koch



Sec. 23 Twp. 17 R. 1-W

Well No. #1 A. N. Anderson Farm

Winkler - Koch Company

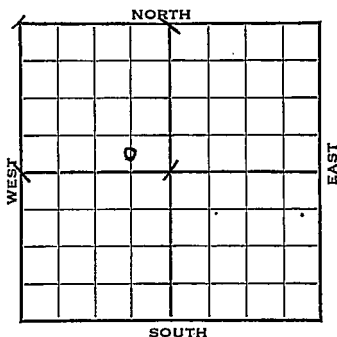
_____ Ft. from N. Line

330 Ft. from S. Line

660 Ft. from E. Line

_____ Ft. from W. Line

Elev. 1417



1943

REPORT

8/18

Location

8/25

"

9/1

"

9/8

10" @ 143
Drlg. 150'

9/15

Chat 2720-23T.D.
5" @ 2720
Rust

9/22

T.D. 2745'
3000' acid

Pump 22 oil Per hour for 15 hrs.

9/29

" " " " " " "

10/6

" " " " " " "

10/13

" " " "

10/20

Chat 2722
5" @ 2722
3000 acid
Echo Pot 6003
Max 3000
T.D. 2745
Gravity 36.2

COMPLETED

Map No. KANSAS 42 Sec. 23 Twp. 17 R. 1W

Well No. 1 A. N. Anderson

Winkler - Koch Company

FIRST REPORT Contractor

C S L SE NW

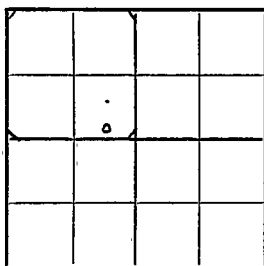
SECTION PLAT

_____ Ft. from N. Line

330 Ft. from S. Line

660 Ft. from E. Line

_____ Ft. from W. Line



CROWTHER POOL

Location X

Rig up _____

Drilling and Remarks:

RECORD

Cased _____ in., _____ ft.

Sand _____

Gas _____

Oil _____

Total Depth _____

PRODUCTION

1st 24 hrs. Nat. _____

1st 24 hrs. after shot _____

Gas _____ Cu. Ft.

Dry Hole _____

Abandoned _____

Date

AUG 18 1943 19

S. J. LEWIS Scout

KANSAS

Map No. 42 Sec. 23 Twp. 17 R. 1WWell No. I A. M. AndersonWinkler-Koch CompanyCOMPLETED Contractor

C S L SE NW

SECTION PLAT

Ft. from N. Line

330 Ft. from S. Line660 Ft. from E. Line

Ft. from W. Line

Crowther Pool

Location _____

Rig up _____

Drilling and Remarks:

*Ok 2722**5" @ 2722**3000 @ 2722**Echo Po 6003**Max 3000**362 ft*

RECORD

Cased _____ in., _____ ft.

Sand _____

Gas _____

Oil _____

Total Depth 2745

PRODUCTION

1st 24 hrs. Nat. _____

1st 24 hrs. after shot _____

Gas _____ Cu. Ft.

Dry Hole _____

Abandoned _____

Date

OCT 20 1943 19

S. J. LEWIS Scout