GRAND MESA OPERATING CO.
STIAWALT LEASE
NW ¼, SECTION 20, T17S, R24W
NESS COUNTY, KANSAS

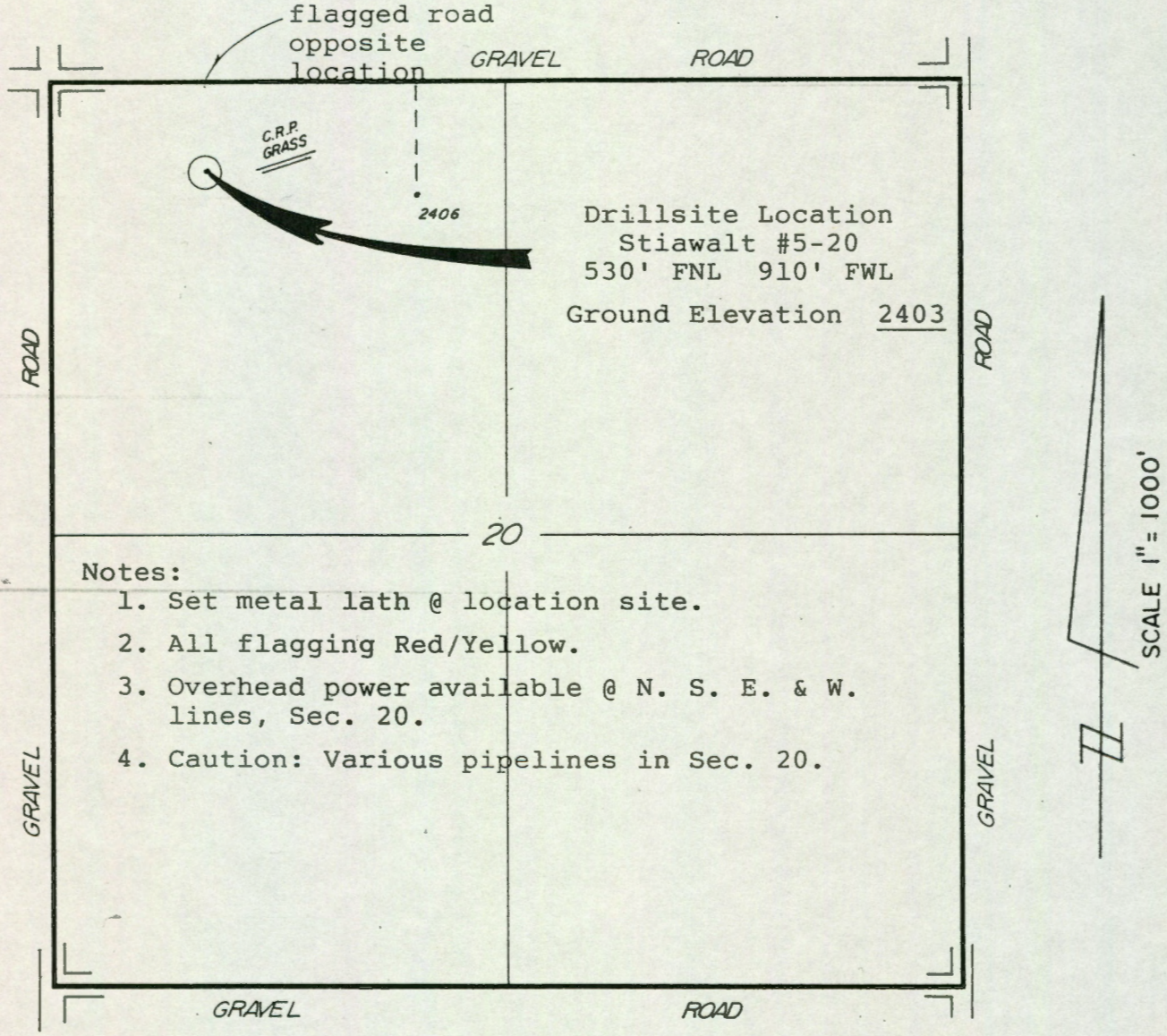

Notes:
1. Set metal lath @ location site.
2. All flagging Red/Yellow.
3. Overhead power available @ N. S. E. & W. lines, Sec. 20.
4. Caution: Various pipelines in Sec. 20.

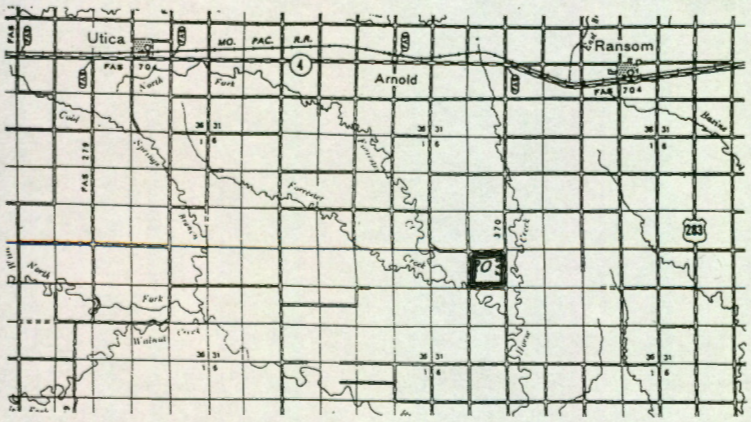

RANDY E. ANDERSON
REGISTERED
LS-802
KANSAS
LAND SURVEYOR

* Controlling data is based upon the best maps and photographs available to us and upon a regular section of land containing 640 acres.

* Approximate section lines were determined using the normal standard of care of oilfield surveyors practicing in the state of Kansas. The section corners, which establish the precise section lines, were not necessarily located.

* Elevations derived from National Geodetic Vertical Datum.

Randy E. Anderson

Randy E. Anderson, R.L.S. 802

Date OCtober 11, 1994

CENTRAL KANSAS SURVEYING & MAPPING (316) 792-5754

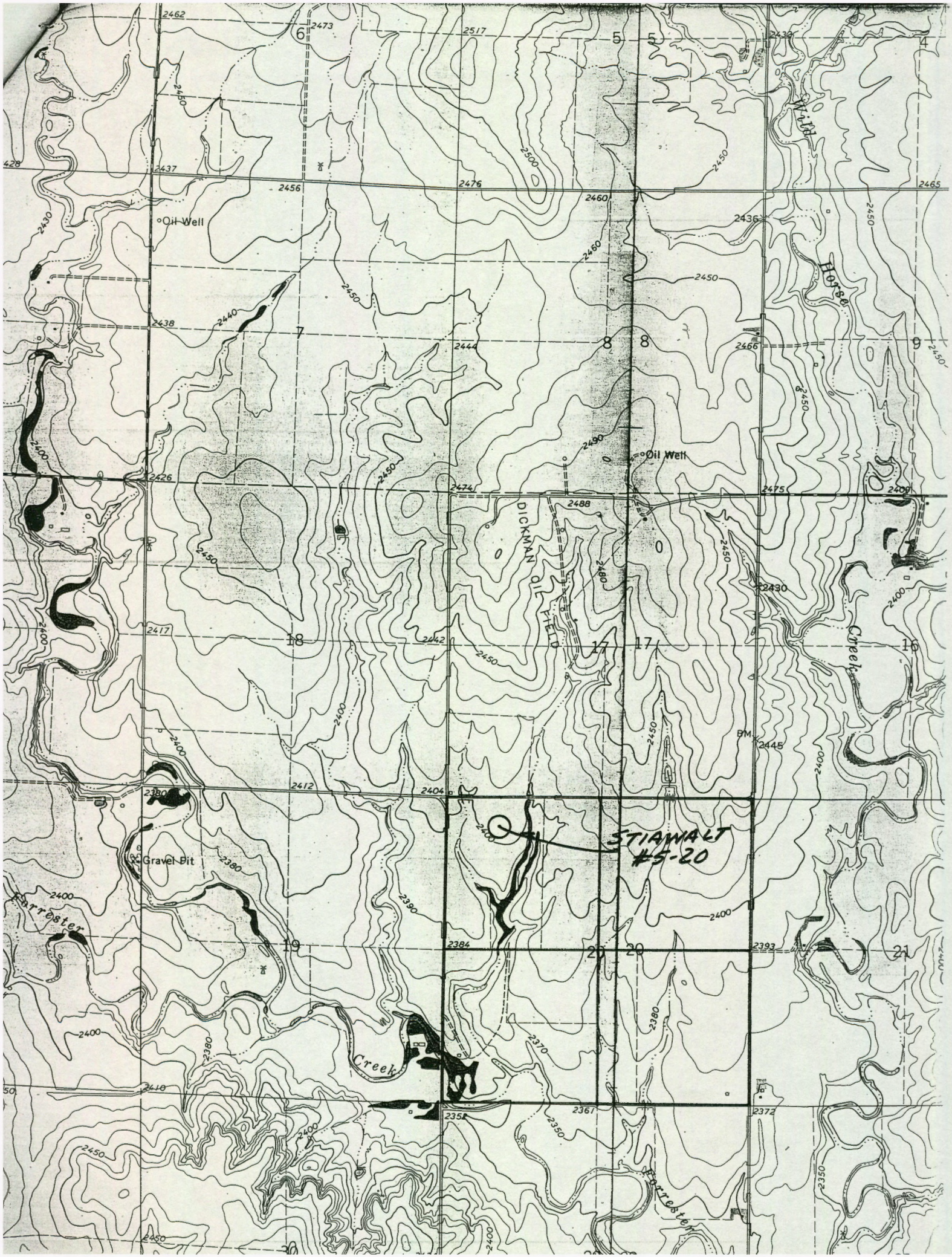
Oil Well
Oil Well
DICKMAN OIL FIELD
Gravel Pit
Forrester
Creek
Horse
Creek
Forrester
STIAWALT
#5-20
BM
2445