

DX 78-1

Ellsworth *KAN.*

Section 24 Township 17 Range 8 W

Well No. # 1 Janssen "A"

Company Gramhart-Miller

NORTH

13

WEST

EAST

	0						

SOUTH

Ellsworth KANSAS

SEC.	TWP.	R.
24	17	8 W

WELL NO. # 1 Janssen "A" FARM

COMPANY Gramehart-Miller

CONTRACTOR Co. tools

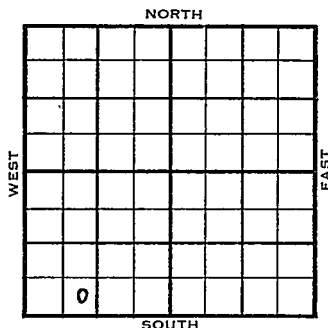
Maes Pool

_____ Ft. from N. Line
330 _____ Ft. from S. Line

_____ Ft. from E. Line

990 _____ Ft. from W. Line

SE SW SW



1954	ELEVATION 1694'	REPORT
------	-----------------	--------

10/27 MIR
11/10 Spud 10-26-54 - D&A
TD 3278'
8-5/8" @ 220'
B r. Lime 2736', Lans 2758', Viola 3174', Simp. 3221'
DST 3264-71', opn 1 hr., rec. 12' mud, 780#
Arb. 3272'
DST 3273-78', opn 1 hr., rec. 750'
SW,
TD 3278'
D&A

ABANDONED.


County Ellsworth State Kansas

Sec. 24 (Bik. Twp.) 17 (Sur. Rge.) 8W Map No.

Operator Granchart-Miller

Well No. 1 Farm Janssen "A"

Elev. 1694 Location SE SW SW



330 Ft. From S Line SW

990 Ft. From W Line Quarter

Ist. Report OCT 27 1954

Completion _____

Remarks _____

Co. tools

Spudding Date _____

Drig. Data Maes Pool

M I R

FABEN GILSTRAP


County **Ellsworth** State **Kansas**

Sec. **24** (Blk. Twp.) **17** (Sur. Rge.) **8W** Map No.

Operator **Grahamart-Miller**

Well No. **1** Farm **Janssen "A"**

Elev. **1694** Location **SE SW SW**



330 Ft. From **S** Line **SW**

990 Ft. From **W** Line **Quarter**

Ist. Report

Completion **NOV 1 0 1954**

Remarks **Maes Pool**

Co. tools

Spudding Date **10-26-54**

Drlg. Data **D & A** **TD 3278**

8 5/8" @ 220 **Br. lime 2736** **Lans. 2758**

Viola 3174 **Simp. 3221** **DST 3264-71**

open 1 hr. **Rec. 12' mud** **780#**

Arb. 3272 **DST 3273-78** **open 1 hr.**

Rec. 750' sw **TD 3278**

D & A

FABEN GILSTRAP