FORM 51 25M 3-49 PETROL Ellsworth

KANSAS

Section 24 Township 17 Range 8W

Well No. #1 Janssen "B"

Company Vickers Pet.

13

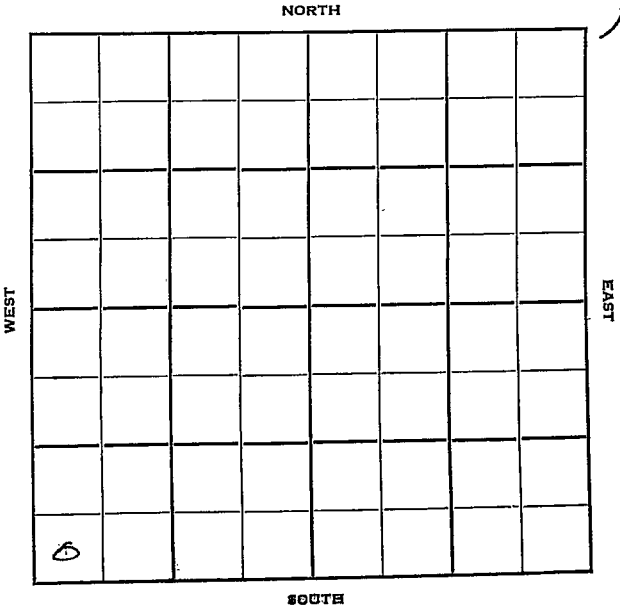

FORM 252-B Ellsworth

KANSAS

Sec. 24 Twp. 17 R. 8W

Well No. #1 Janssen "B" Farm

Vickers Pet. Company

Jayhawk Drlg. Contractor

Mass Pool

Ft. from N. Line

330 Ft. from S. Line

Ft. from E. Line

330 Ft. from W. Line

SW SW SW

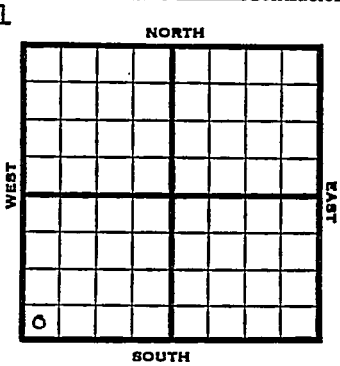

1952	Elev. 1738' REPORT
11/12	Spud 11-10-52 8" @ 290'
11/20	Heeb 2653' Dodge 2677' Br li 2781' Lans. 2807' DST 2829-40, 1/2 hr, 5' M Drlg. 2860'
11/27	Arb 3312 RTD 3313 5" @ 3313
12/4	DO 3316 400' Oil 1/2 Hrs. 1100' oil over night
12/10	Spud 11-10-52 D & A TD 3319' 8" @ 290 Heeb 2653' Dodge 2677' Br lime 2781 Lans. 2807' DST 2829-40 open ½ hr. rec 15' mud Arb. 3311' TD 3312' 5" @ 3311 DD 3315 FU 400' oil 1½ hr. 1100' oil overnite. S/2½ BO 1 hr. S/4 BOPH S/½ BO 25% wtr. DD 3319 S/30 BWPH D & A

ABANDONED

FORM 275 FOR SALE BY KANSAS BLUE PRINT CO

County Ellsworth State Kansas

Sec. 24 (Blk. Twp.) 17 (Sur. Rge.) 8W Map No.

Operator Vickers Pet.

Well No. 1 Farm Janssen

Elev. Location SW SW SW

330 Ft. From S Line SW

330 Ft. From W Line Quarter

1st. Report NOV 12 1952

Completion

Remarks

Jayhawk Drlg. - Contr.

Spudding Date 11-10-52

Maes Pool

FIRST REPORT

0

Drlg. Data

8" @ 290

J. G. McGEHEE

FORM 275 FOR SALE BY KANSAS BLUE PRINT CO.

County Ellsworth State Kansas

Sec. 24 (Blk. Twp.) 17 (Sur. Rge.) 8W Map No.

Operator Vickers Pet.

Well No. 1 Farm Janssen "B"

Elev. 1738 Location SW SW SW

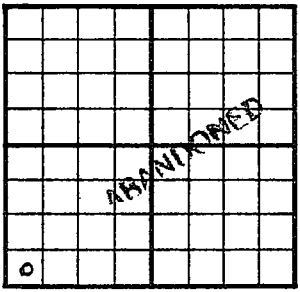

330 Ft. From S Line SW

330 Ft. From W Line Quarter

1st. Report

Completion DEC 1 0 1952

Remarks Maes Pool

Jayhawk Drlg. - Contr.

Spudding Date 11-10-52

Drlg. Data D & A TD 3319

8" @ 290 Heeb. 2653 Dodge 2677

Br. lime 2781 Lans. 2807 DST 2829-40

open ½ hr. Rec. 15' mud Arb. 3311

TD 3312 5" @ 3311 DD 3315 FU 400' oil

1½ hr. 1100' oil overnite S/ 2½ bo 1 hr

S/ 4 boph S/ ½ bo 25% wtr. DD 3319

S/ 30 bwph

D & A

J. G. McGEHEE