

Ellsworth

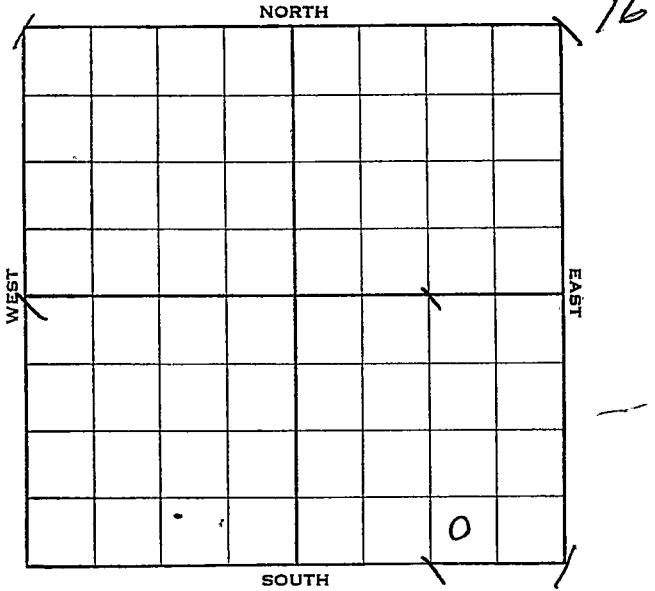
KANSAS

O.W.W.O.

Section 26 Township 17 Range 8-W

Well No. #3 Gray

Company ELRECO
Continental et al



Sec. 26 Twp. 17 R. 8-W

Well No. ~~#1~~ #3 Gray Farm

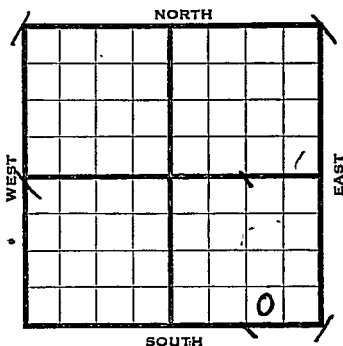
ELRECO
Continental et al Company

_____ Ft. from N. Line

330 Ft. from S. Line

990 Ft. from E. Line

_____ Ft. from W. Line



Elev. 1722'

REPORT	
1938	
9/14	Location
9/23	R. R.
9/30	Rng. 13" - 290'
10/7	Anhy. 496'. Dlg. 2318'.
10/14	Lans. 2790'. Viola 3190'.
	Simp. sand 3267'. Arb. 3295'.
	T. D. 3310'. No oil. S.D.O.
10/19	Arb. 3295'.
	T. D. 3310'.
	P. B. to 3215'.
	Drill stem test.
	No shows.
	ABANDONED
	OVER

1952

7/30

Top. 2405' KC 2787 -
Viola 3165 Simp 3267
Arb. 3295 OTD 3310
RUR to WO

O.W.W.O.

8/6 DST 3299-3309, 1/2 hrs. 2050' oil
910# DST 3310-17, 1/2 hrs. 1050'
W&MCO 910" DST 3317-23, 1/3 hr.
180' SW, 1205# RTD 3350, 5" @ 3350
CO 3327, 16/3300-3304, fill up
1600' free oil 2 hrs. fill up 1600'
free oil 2 hrs.

8/13 Fill up 3035' oil 17 hrs. S/19
Boph for 3 hrs.

8/20 NR

8/27 Oil Well TD 3350

Top. 2405 KC 2787
Viola 3165 Simp. 3267
Arb. 3295 OTD 3310
DST 3299-3309 open $\frac{1}{2}$ hr. rec. 2050'
oil 910#
DST 3310-17 open $\frac{1}{2}$ hr. rec. 1050' wtr.
& mco 910#
DST 3317-23 open 1/3 hr. rec. 180' sw
1205# TD 3350 5" @ 3350 CO to 3327
16/3300-04 FU 1600' free oil
2 hr. FU 3035' oil 17 hr.
S/19 boph Comp. 446 bopd

COMPLETED

Map No. 45 Sec. 26 Twp. 17 R. 8WWell No. 1 GrayContinental etal Company


Contractor

FIRST REPORT

SW SE SE

 Ft. from N. Line330 Ft. from S. Line990 Ft. from E. Line Ft. from W. Line

SECTION PLAT

Location XRig up

Drilling and Remarks:

RECORD

Cased in., ft.Sand Gas Oil Total Depth

PRODUCTION

1st 24 hrs. Nat. 1st 24 hrs. after shot Gas Cu. Ft.Dry Hole Abandoned

Date

SEP 14 193819H. D. Hatfield Scout

RAY

Returned	
Cards	Paul
Tracing	Jim
Finance Map	RAY
Scarborough Map	RAY
Moody Plat Book	
Scarborough Plat Book	

Map No. _____ Sec. 26 Twp. 17 R. 8W

Well No. 1 Gray

Continental etal Company

Contractor

ABANDONED

SW SE SE

_____ Ft. from N. Line

330 Ft. from S. Line

990 Ft. from E. Line

_____ Ft. from W. Line

SECTION PLAT

			0

Location _____

RECORD

Cased _____ in., _____ ft.

Sand *Arb 3295*

Gas _____

Oil _____

Total Depth *3310*

PRODUCTION

1st 24 hrs. Nat. _____

1st 24 hrs. after shot _____

Gas _____ Cu. Ft.

Dry Hole _____

Abandoned _____

Drilling and Remarks:

P.B. 3215
Drill stem Test
No show

D & A

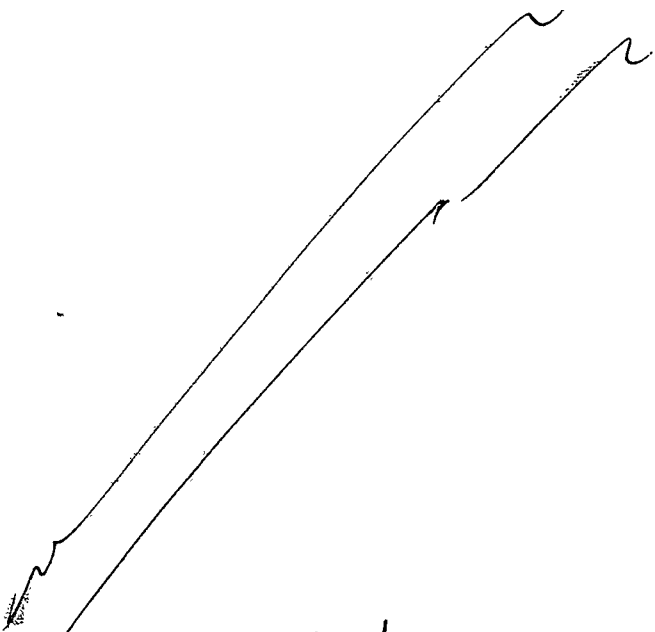
Date

OCT 19 1938

19

H. D. Hatfield

Scout



Misc Small Files	<i>Ray</i>
Cards	<i>Paul</i>
1100 3	<i>Joe</i>
4000	<i>Ray</i>
3	
1000	
Case	
Boxed	

NIG 1 1952

Scout Cards	50
Land Small Map	
Land Wall Map	3
Tracings	
France Map	
Pierce Map	
Misc.	

Scout Cards
Land Small Map
Land Wall Map (3)
Tracings
France Map
Pierce Map
Misc.

SEP 3 1952

Orig. Data