

Section 26 Township 17 Range 8W


Well No. #1 Gray (A)

Company Grant Oil  
~~H. K. Carey~~

NORTH

8

WEST



EAST

SOUTH

Sec. 26 Twp. 17 R. 8W

Well No. #1 Gray (A) Farm

GRANT Oil  
E. K. Carey

Company

Contractor

**Maes**

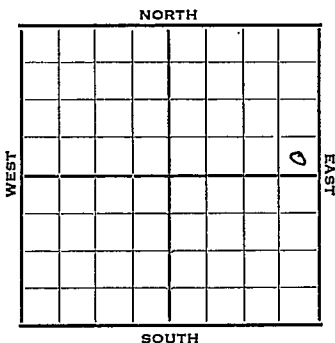
\_\_\_\_\_ Ft. from N. Line

330 Ft. from S. Line

330 Ft. from E. Line

\_\_\_\_\_ Ft. from W. Line

SE SE NE



1952

Elev. 1707' REPORT

6/18

Location

6/25

8" @ 285  
Drlg. 2440'

7/2

Heeb. 2614 Br Li 2738 Lans. 3761  
Simp 3199 Arb. 3253 V 3151  
RTD 3256 5" @ 3255

7/9

DD 3262 TD Fill up 3060 oil 16 hrs.  
S/37 BO 1st hr. S/4 1/2 BO 2nd hr.  
Tub & rods

7/17

NR

7/23

"

7/30

"

8/6

Spud 6-17-52 Oil well TD 3262'  
8" @ 285' Heeb 2614' Br. line 2738'  
Lans. 2761' Viola 3151' Simp 3199'  
Arb. 3253' TD 3256' 5" @ 3255  
DD 3262' FU 3060' oil 16 hr.  
S/37 BO S/4 1/2 BO  
Comp. 3000 BOPD

**COMPLETED**

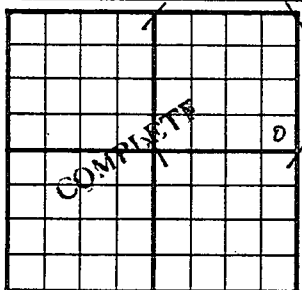
County Ellsworth State Kansas

Sec. 26 (Blk. Twp.) 17 (Sur. Rge.) 8W Map No.

Operator Grant Oil

Well No. 1 Farm Gray "A"

Elev. 1707 Location SE SE NE



330 Ft. From S Line NE

330 Ft. From E Line Quarter

1st. Report

Completion AUG 6 1952

Remarks Maes Pool

Spudding Date 6-17-52

Drlg. Data Oil well TD 3262

8" @ 285 Heeb. 2614 Br. lime 2738

Lans. 2761 Viola 3151 Simp. 3199

Arb. 3253 TD 3256 5" @ 3255

DD 3262 FU 3060' oil 16 hr. S/ 37 bo

S/ 4 1/2 bo Comp. 3000 bopd

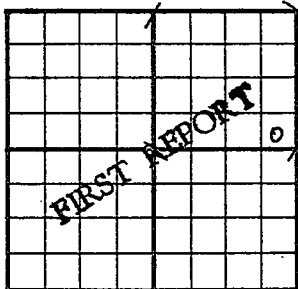
County Ellsworth State Kansas

Sec. 26 (Blk. 17) (Sur. Rge.) 8W Map No.

Operator E. K. Carey

Well No. 1 Farm Gray (A)

Elev. \_\_\_\_\_ Location SE SE NE



330 Ft. From S Line NE

330 Ft. From E Line Quarter

Ist. Report JUN 18 1952

Completion \_\_\_\_\_

Remarks \_\_\_\_\_

Spudding Date \_\_\_\_\_

Drlg. Data Maes

**Location** \_\_\_\_\_

KANSAS

Map No. \_\_\_\_\_ Sec. 26 Twp. 17 R. 8W

Well No. 1 Gray "A"

Grant Oil

Company

**CORRECTION**

Contractor

SE SE NE

SECTION PLAT

			o

\_\_\_\_\_ Ft. from N. Line

330 Ft. from S. Line

330 Ft. from E. Line

\_\_\_\_\_ Ft. from W. Line

Ellsworth County

RECORD

Location \_\_\_\_\_

Cased \_\_\_\_\_ in., \_\_\_\_\_ ft.

Rig up \_\_\_\_\_

Sand \_\_\_\_\_

Drilling and Remarks:

Gas \_\_\_\_\_

Oil \_\_\_\_\_

Reported \_\_\_\_\_

Total Depth \_\_\_\_\_

E. K. Carey

PRODUCTION

1st 24 hrs. Nat. \_\_\_\_\_

1st 24 hrs. after shot \_\_\_\_\_

Gas \_\_\_\_\_ Cu. Ft.

Dry Hole \_\_\_\_\_

Abandoned \_\_\_\_\_

Date

JUL 9 1952<sub>19</sub>

J. G. MCGEHEE Scout