

KANSAS

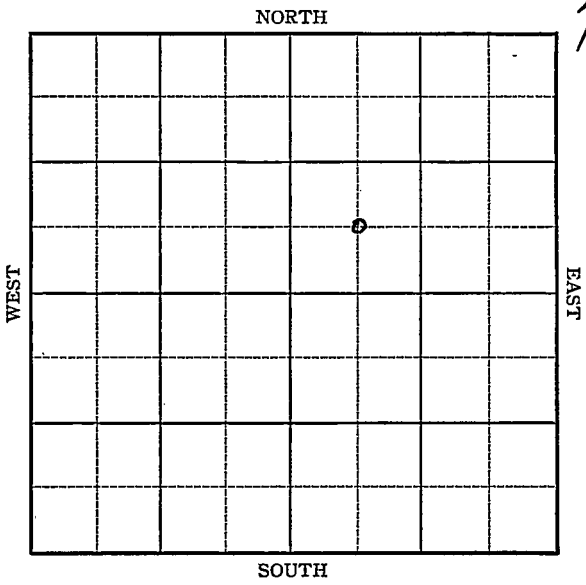
McPherson

FORM 51 5M 1-42 PETROL

Section 27 Township 17 Range 1-W

Well No. #1 A. Crowther

Company Westgate-Greenland

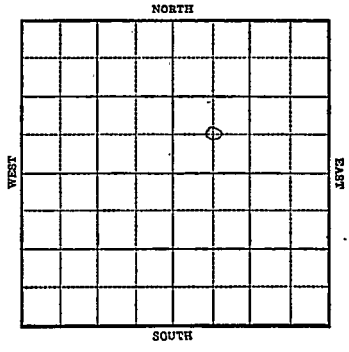


Sec. 27 Twp. 17 R. 1-W

Well No. #1 A. Crowther Farm

Westgate-Greenland Company

_____ Ft. from N. Line
 660 Ft. from S. Line
 _____ Ft. from E. Line
 660 Ft. from W. Line
 Elev. 1397



1944 R E P O R T

1-12 Surface hole
 1/19 Drlg. 2260'
 1/26 Miss 2709
 2740 No shows
 Drilled deeper
 SWD
 2/2 7" @ 3440
 Viola 3212
 Simp 3304
 Arb ~~3667~~ 3367
 TD 3675
 SWD

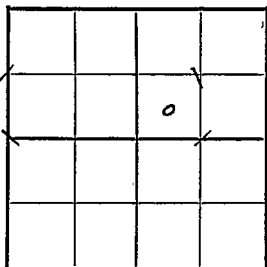
ABANDONED

KANSAS

Map No. 42 Sec. 27 Twp. 17 R. 1WWell No. 1 A. CrowtherWestgate-Greenland CompanyFIRST REPORT Contractor

C SW NE

SECTION PLAT

 Ft. from N. Line660 Ft. from S. Line Ft. from E. Line660 Ft. from W. Line

Crowther Pool

Location Rig up

Drilling and Remarks:

Surface hole

RECORD

Cased in., ft.Sand Gas Oil Total Depth

PRODUCTION

1st 24 hrs. Nat. 1st 24 hrs. after shot Gas Cu. Ft.Dry Hole Abandoned

Date

JAN 12 1944 19

S. J. LEWIS Scout

Map No. KANSAS Sec. 27 = Twp. 17 R. 1W

Well No. 1 A. Crowther

Westgate-Greenland Company

ABANDONED Contractor

SW NE

SECTION PLAT

		o	

_____ Ft. from N. Line

660 Ft. from S. Line

_____ Ft. from E. Line

660 Ft. from W. Line

Crowther Pool

Location _____

Rig up _____

Drilling and Remarks:

Vidla 3212
Simp 3304
Co. 4 3667
7" @ 3440

S. J. L.

RECORD

Cased _____ in., _____ ft.

Sand _____

Gas _____

Oil _____

Total Depth 3625

PRODUCTION

1st 24 hrs. Nat. _____

1st 24 hrs. after shot _____

Gas _____ Cu. Ft.

Dry Hole _____

Abandoned _____

Date

FEB 2 1944 19

S. J. LEWIS Scout

Map No. **KANSAS** Sec. 27 Twp. 17 R. 1W

Well No. 1 A. Crowther

Westgate-Greenland Company

CORRECTION Contractor

C SW NE **ABANDONED**

SECTION PLAT

_____ Ft. from N. Line

660 Ft. from S. Line

_____ Ft. from E. Line

660 Ft. from W. Line

		o	

Crowther Pool

Location _____

Rig up _____

Drilling and Remarks:

Arb. reported wrong. Should be Arb. 3367 7" - 3440

Completed Feb. 2, 1944

as SWD.

RECORD

Cased _____ in., _____ ft.

Sand _____

Gas _____

Oil _____

Total Depth 3625

PRODUCTION

1st 24 hrs. Nat. _____

1st 24 hrs. after shot _____

Gas _____ Cu. Ft.

Dry Hole _____

Abandoned _____

Date

FEB 9 1944 19

S. J. LEWIS Scout