

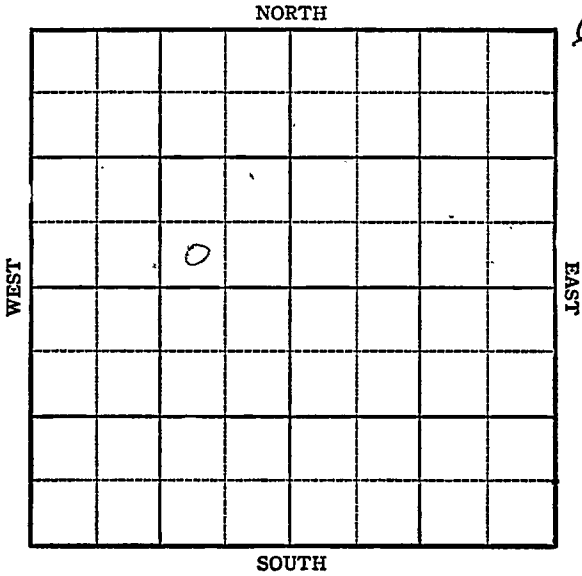
KANSAS

Ellsworth County

Section 28 Township 17 Range 7W

Well No. #1 Shan

Company Phillips



KANSAS Ellsworth County

Sec. 28 Twp. 17 R. 7W

Well No. #1 Shan Farm

Phillips Company

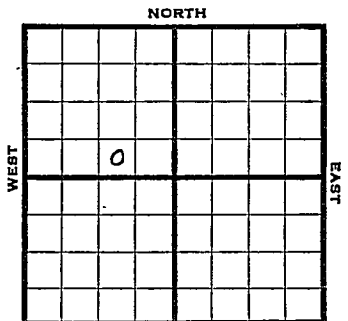
Wildcat

\_\_\_\_\_ Ft. from N. Line

330 \_\_\_\_\_ Ft. from S. Line

\_\_\_\_\_ Ft. from E. Line

990 \_\_\_\_\_ Ft. from W. Line



SW SE NW *Elev. 1705* SOUTH

1944

R E P O R T

11/15 Location

11/24 8" @ 243 W O C

11/29 Drlg. 2175

12/6 Drlg. 3313'

12/14 TD 3520' S.D.

12/21 " " " "

12/29 " " " "

1945

1-3 Lans. 2750

Congl. 3171

Kind. 3244

Viola 3343

Simp 3427

Arbuckle 3494

Total Depth 3524

**ABANDONED**

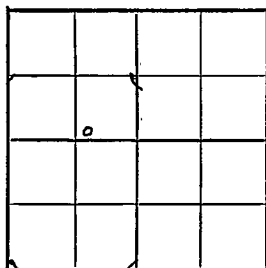
Pool Name WildcatMap No. 45 Sec. 28 Twp. 17 R. 7WWell No. 1 ShanPhillips Company

FIRST REPORT

Contractor

SW SE NW

## SECTION PLAT



\_\_\_\_\_ Ft. from N. Line

330 Ft. from S. Line

\_\_\_\_\_ Ft. from E. Line

990 Ft. from W. LineEllsworthLocation X

Rig up \_\_\_\_\_

Drilling and Remarks:

## RECORD

Cased \_\_\_\_\_ in., \_\_\_\_\_ ft.

Sand \_\_\_\_\_

Gas \_\_\_\_\_

Oil \_\_\_\_\_

Total Depth \_\_\_\_\_

## PRODUCTION

1st 24 hrs. Nat. \_\_\_\_\_

1st 24 hrs. after shot \_\_\_\_\_

Gas \_\_\_\_\_ Cu. Ft.

Dry Hole \_\_\_\_\_

Abandoned \_\_\_\_\_

Date

NOV 15 1944 19S. J. LEWIS Scout

Pool Name WildcatMap No. 145 Sec. 28 Twp. 17 R. 7WWell No. 1 ShenPhillips CompanyABANDONED Contractor

SW SE NW

## SECTION PLAT


         Ft. from N. Line330 Ft. from S. Line         Ft. from E. Line990 Ft. from W. LineEllsworthLocation         Rig up         

Drilling and Remarks:

*Lane 2750*  
*Coey 3171*  
*Amel 3244*  
*Volta 3343*  
*Bry 3427*  
*Ar X 3494*

## RECORD

Cased          in.,          ft.Sand         Gas         Oil         Total Depth 3524

## PRODUCTION

1st 24 hrs. Nat.         1st 24 hrs. after shot         Gas          Cu. Ft.Dry Hole         Abandoned         

Date

JAN 3 1945 19S. J. LEWIS Scout