Form 51—5M—11-38—Palace

Ellsworth

KANSAS

Section 28 Township 17 Range 8-W

Well No. #1 Kunkle

Company Continental et al

Edwards Pool

11

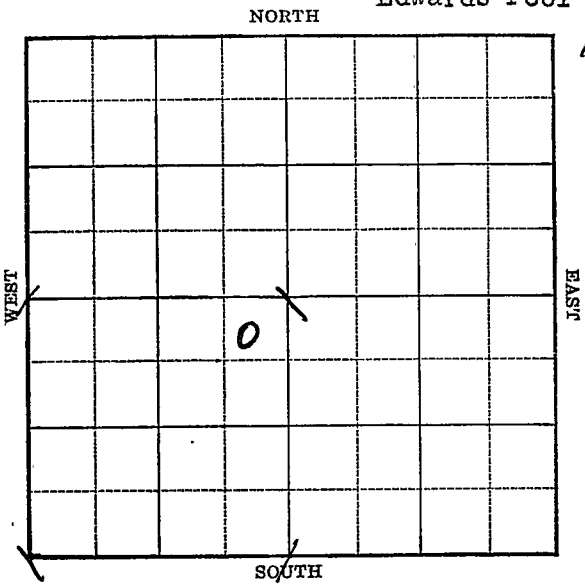

FORM 252-A 5M 10-38 KANSAS Ellsworth

Sec. 28 Twp. 17 R. 8-W

Well No. #1 Kumkle Farm

Continental et al Company

(Edwards)

440 Ft. from N. Line

Ft. from S. Line

440 Ft. from E. Line

Ft. from W. Line

Elev. 1783

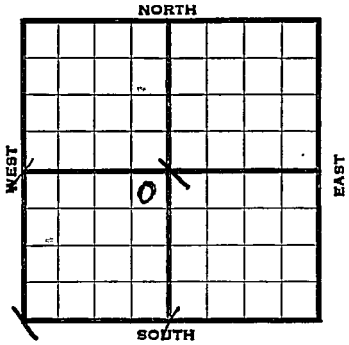

1939	REPORT
1/18	Cellar.
1/27	10" - 189'. Dlg. 740.
2/3	Drlg. 2991'.
2/10	Arb. 3248-54' T.D. S. O.
	7" - 3249'. RUST.
2/17	T.D. 3256'. 1 bailer oil per hr
	1000 acid.
2/23	900' oil in 12 hours.
	Swab 3 to 4 oil per hour off
	bottom. Deepened to 3263' TD.
	1200' oil. 3000 acid.
3/3	T. D. 3263' Pumped 142 oil &
	pumped off. 4000 acid.
	Pump 30 oil in 30 Min.
	Shut down.
3/10	" "
	OVER

1939
3/15 7" - 3249'
Arb. 3248'
T. D. 3263'
1000 acid at 3256'
3000 acid at 3263'
Pump 142 oil & pumped off.
4000 acid.
Pump 243 bbls. 8 hrs.
Potential 729 bbls.

COMPLETED

Form 26—1M Bks.—2-29 Ellsworth KANSAS

Map No. Sec. 28 Twp. 17 R. 8W

Well No. 1 Kunkle

Continental etal Company

Contractor

FIRST REPORT

NE SW

440 Ft. from N. Line

Ft. from S. Line

440 Ft. from E. Line

Ft. from W. Line

SECTION PLAT

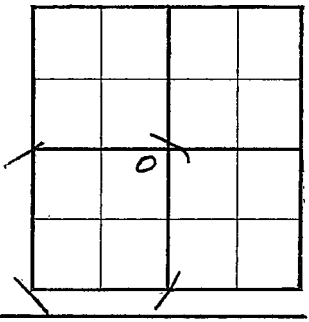

EDWARDS POOL

Location

Rig up

Drilling and Remarks:

Cellar

RECORD

Cased in., ft.

Sand

Gas

Oil

Total Depth

PRODUCTION

1st 24 hrs. Nat.

1st 24 hrs. after shot

Gas Cu. Ft.

Dry Hole

Abandoned

Date

JAN 18 1939 19

H. D. Hatfield Scout

Misc. Small Maps
Cards
Tracing
France Map
Scarborough Map
Moody Map
Geological Dept.
Moody Flat Book

Form 26—1M Bks.—2-29 Ellsworth KANSAS

Map No. 45 Sec. 28 Twp. 17 R. 8W

Well No. 1 Kunkle

Continental etal Company

Contractor

COMPLETED
NE SW

440 Ft. from N. Line

Ft. from S. Line

440 Ft. from E. Line

Ft. from W. Line

EDWARDS POOL

SECTION PLAT

	o		

Location

Rig up

Drilling and Remarks:

1000 Acid @ 3256
3000 " @ 3263
P-142 oil - pumped off
4000 Acid
P 243/8
Pot 729

RECORD

Cased 7 in., 3249 ft.

~~Sand~~ Arb 3248

Gas

Oil

Total Depth 3263

PRODUCTION

1st 24 hrs. Nat.

1st 24 hrs. after shot

Gas Cu. Ft.

Dry Hole

Abandoned

Date

MAR 15 1939 19 H. D. Hatfield Scout

Misc. Small Maps
Cards
Tracing
France Map
Scarborough Map
Moody Map
Geological Dept.
Moody Flat Book