

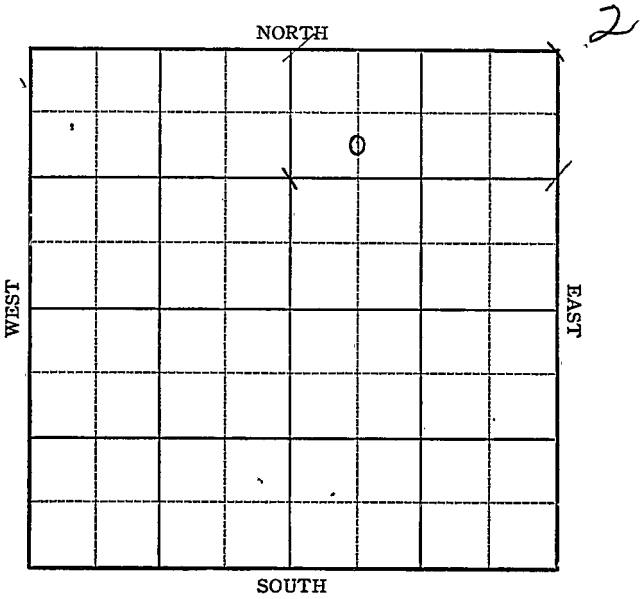
KANSAS

McPherson

Section 29 Township 17 Range 1-W

Well No. #1 Hayden

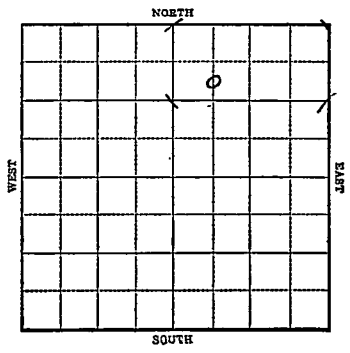
Company Phillips



Sec. 29 Twp. 17 R. 1-W

Well No. #1 Hayden Farm
Phillips Company

990 Ft. from N. Line
 Ft. from S. Line
 Ft. from E. Line
660 Ft. from W. Line



1943

R E P O R T

- 10/6 8" @ 226' WOC
- 10/13 Drlg. 2530'
- 10/20 Miss 2648-44 T.D.
5" @ 2643
Rust.
- 10/27 Miss 2643
HFW
T.D. 2687'

ABANDONED

KANSAS
Map No. 4/2 Sec. 29 Twp. 17 R. 1W

Well No. 1 Hayden

Phillips Company

FIRST REPORT

Contractor

C S L NW NE

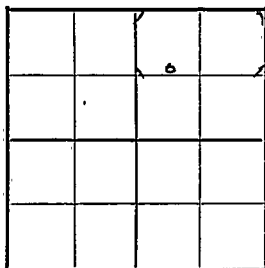
SECTION PLAT

990 Ft. from N. Line

_____ Ft. from S. Line

_____ Ft. from E. Line

660 Ft. from W. Line



Crowther Pool

Location _____

Rig up _____

Drilling and Remarks:

8" - 226 WOC

RECORD

Cased _____ in., _____ ft.

Sand _____

Gas _____

Oil _____

Total Depth _____

PRODUCTION

1st 24 hrs. Nat. _____

1st 24 hrs. after shot _____

Gas _____ Cu. Ft.

Dry Hole _____

Abandoned _____

Date

OCT 6 1943

S. J. LEWIS Scout

KANSAS

Map No. 12 Sec. 29 Twp. 17 R. 1WWell No. 1 HeydenPhillips CompanyABANDONED Contractor

C S L NW NE

SECTION PLAT

990 Ft. from N. Line

_____ Ft. from S. Line

_____ Ft. from E. Line

660 Ft. from W. Line

		o	

Crowther Pool

Location _____

Rig up _____

Drilling and Remarks:

Miss 2643HFW

RECORD

Cased _____ in., _____ ft.

Sand _____

Gas _____

Oil _____

Total Depth 2687

PRODUCTION

1st 24 hrs. Nat. _____

1st 24 hrs. after shot _____

Gas _____ Cu. Ft.

Dry Hole _____

Abandoned _____

Date

OCT 27 1943 19S. J. LEWIS Scout