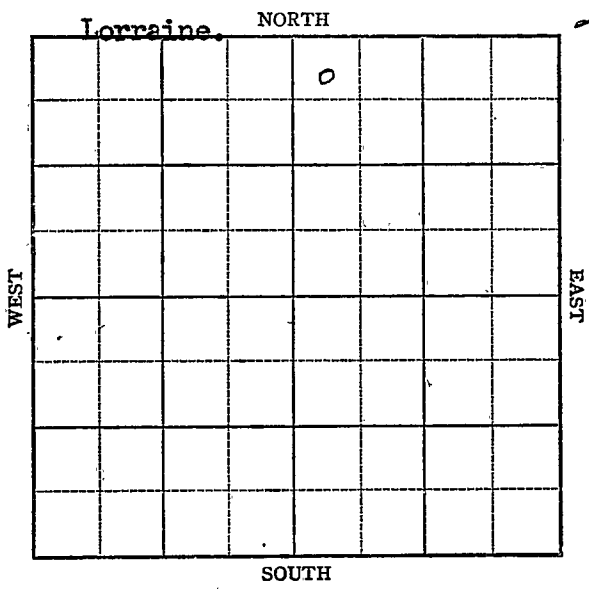


Section 30 Township 17 Range 9W

Well No. #3 / Schroeder

Company Mudge Oil



Sec. 30 Twp. 17- R. 9-W

Well No. #3 Schroeder Farm

Mudge oil Company
Lorraine Pool

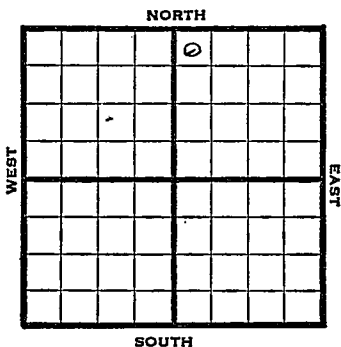
330 Ft. from N. Line

_____ Ft. from S. Line

_____ Ft. from E. Line

330 Ft. from W. Line

NW NE



1947 Elev. 1767' REPORT

4/30 R U, R

5/7 8" @ 215'
Drlg 1885'

5/13 Lansing 2889'
Arbuckle 3220'
TD 3227'
5" @ 3221'
RUST

5/20 TD 3228'
Swb 3 bbls oil PH 4 hrs

5/27 " "

6/3 " "

6/10 " "

6/17 " "

6/25 TD 3228'
Arbuckle 3220'
5" @ 3221'
Pump 62 Pot.
Gr. 43.0
Complete
COMPLETED

Kansas **KANSAS**

Map No. 45 Sec. 30 Twp. 17 R. 9W

Well No. 4 Schroeder

Mudge Oil Company

FIRST REPORT Contractor

NW NE


SECTION PLAT

330 Ft. from N. Line

_____ Ft. from S. Line

_____ Ft. from E. Line

330 Ft. from W. Line



Ellsworth County

Location _____

Rig up _____

Drilling and Remarks: _____

R U R

RECORD

Cased _____ in., _____ ft.

Sand _____

Gas _____

Oil _____

Total Depth _____

PRODUCTION

1st 24 hrs. Nat. _____

1st 24 hrs. after shot _____

Gas _____ Cu. Ft.

Dry Hole _____

Abandoned _____

Date

APR 30 1947 19

S. J. LEWIS Scout

Map No. 1545 Sec. 30 Twp. 17 R. 9W

Well No. 3 Schroeder

Mudge Oil Company

CORRECTION Contractor

NW NE

SECTION PLAT

330 Ft. from N. Line

_____ Ft. from S. Line

_____ Ft. from E. Line

330 Ft. from W. Line

		o	

Ellsworth County

Location _____

Rig up _____

Drilling and Remarks:

Reported as
#4 Schroeder

RECORD

Cased _____ in., _____ ft.

Sand _____

Gas _____

Oil _____

Total Depth _____

PRODUCTION

1st 24 hrs. Nat. _____

1st 24 hrs. after shot _____

Gas _____ Cu. Ft.

Dry Hole _____

Abandoned _____

Date

MAY 21 1947 19

S. J. LEWIS Scout

Map No. 45 Sec. 30 Twp. 17 R. 9W

Well No. 3 Schroeder

Mudge Oil Company

COMPLETE

Contractor

NW NE

E11767
SECTION PLAT

330 Ft. from N. Line

_____ Ft. from S. Line

_____ Ft. from E. Line

330 Ft. from W. Line

		0	

Ellsworth County

Location _____

Rig up _____

Drilling and Remarks:

CR 3220
5" @ 3221
Run 62 ft.

403.0 ft

RECORD

Cased _____ in., _____ ft.

Sand _____

Gas _____

Oil _____

Total Depth 3228

PRODUCTION

1st 24 hrs. Nat. _____

1st 24 hrs. after shot _____

Gas _____ Cu. Ft.

Dry Hole _____

Abandoned _____

Date

JUN 25 1947 19

S. J. LEWIS

Scout