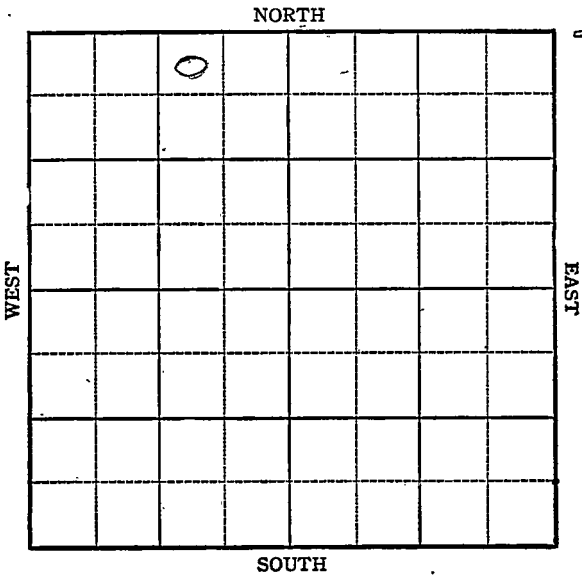


Section 30 Township 17 Range 1W

Well No. #1 Morine

Company Williams & Morine



KANSAS

McPherson County

Sec. 30 Twp. 17 R. 1W

Well No. #1 Moline Farm

Williams & Moline Company

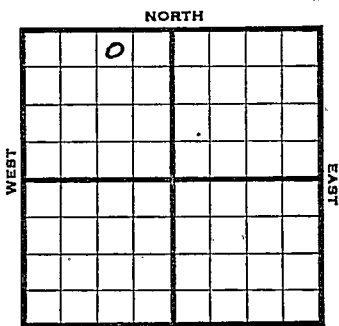
Baden

330 Ft. from N. Line

_____ Ft. from S. Line

990 Ft. from E. Line

_____ Ft. from W. Line



NW NE NW

Elev. 1381

SOUTH

1944

R E P O R T

9/27 Location
 10/4 "
 10/11 8" @ 140 WOC
 10/18 Drlg. 2023 "
 10/25 Lans 2137
 Miss 2705
 TD 2707
 5" @ 2706 RUST
 11/2 TD 2711- 1400' oil
 11/8 " " " "
 11/16 " " " "
 11/22 Miss. 2705
 5" @ 2706'
 Pump 45 oil plus 24 wtr. Pot.
 TD 2711'
 Grav. 37.0

COMPLETED

KANSAS

Pool Name BadenMap No. 42 Sec. 30 Twp. 17 R. 1WWell No. 1 MorineWilliams & Morine CompanyFIRST REPORT Contractor

NW NE NW

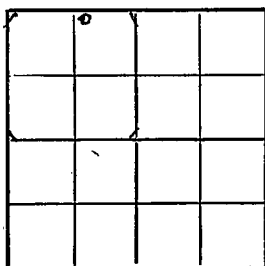
SECTION PLAT

330 Ft. from N. Line

Ft. from S. Line

990 Ft. from E. Line

Ft. from W. Line



McPherson County

RECORD

Location S

Rig up

Drilling and Remarks:

Cased _____ in., _____ ft.

Sand _____

Gas _____

Oil _____

Total Depth _____

PRODUCTION

1st 24 hrs. Nat. _____

1st 24 hrs. after shot _____

Gas _____ Cu. Ft.

Dry Hole _____

Abandoned _____

Date

SEP 27 1944 19S. J. LEWIS

Scout

Pool Name BadenMap No. 42 Sec. 30 Twp. 17 R. 1WWell No. 1 MorineWilliams & Morine CompanyCOMPLETED Contractor

NW NE NW

SECTION PLAT

330 Ft. from N. Line Ft. from S. Line990 Ft. from E. Line Ft. from W. Line

	□		

McPherson

Location Rig up

Drilling and Remarks:

*Miss 2705**5" @ 2706**Prod 45 oil + 24 W
P.H.**37 e 22*

RECORD

Cased in., ft.Sand Gas Oil Total Depth 2711

PRODUCTION

1st 24 hrs. Nat. 1st 24 hrs. after shot Gas Cu. Ft.Dry Hole Abandoned

Date

NOV 22 1944 19S. J. LEWIS Scout