

IMPORTANT
Kans. Geo. Survey request
samples on this well.

KANSAS DRILLERS LOG

S. 17 T. 17 R. 31 ^K/_W

Loc. C NE NE

API No. 15 — 171 — 20,155
County Number

County Scott

Operator
Shakespeare Oil Co., Inc.

Address
P. O. Box 669 Salem, Illinois 62881

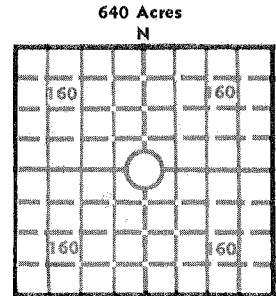
Well No. #1 Lease Name Lydia Rodenberg

Footage Location
660 feet from (N) (S) line 660 feet from (E) (W) line

Principal Contractor Western Petroleum, Inc. Geologist Raymond E. Palmer

Spud Date 1/30/78 Total Depth 4670 P.B.T.D.

Date Completed 12/19/78 Oil Purchaser None



Elev.: Gr. 2950

DF 2956 KB 2959

CASING RECORD

Report of all strings set— surface, intermediate, production, etc.

Purpose of string	Size hole drilled	Size casing set (in O.D.)	Weight lbs/ft.	Setting depth	Type cement	Sacks	Type and percent additives
Surface	12 1/2"	8-5/8"	28#	284	60-40 Poz	190	2% Gel 3% CC

LINER RECORD

PERFORATION RECORD

Top, ft.	Bottom, ft.	Sacks cement	Shots per ft.	Size & type	Depth interval

Size	Setting depth	Packer set at

ACID, FRACTURE, SHOT, CEMENT SQUEEZE RECORD

Amount and kind of material used	Depth interval treated

INITIAL PRODUCTION

Date of first production		Producing method (flowing, pumping, gas lift, etc.)			
RATE OF PRODUCTION PER 24 HOURS	Oil	Gas	Water	Gas-oil ratio	
	bbls.	MCF	bbls.	CFPB	
Disposition of gas (vented, used on lease or sold)			Producing interval (s)		


INSTRUCTIONS: As provided in KCC Rule 82-2-125, within 90 days after completion of a well, one completed copy of this Drillers Log shall be transmitted to the State Geological Survey of Kansas, 4150 Monroe Street, Wichita, Kansas 67209. Copies of this form are available from the Conservation Division, State Corporation Commission, 3830 So. Meridian (P.O. Box 17027), Wichita, Kansas 66217. Phone AC 316-522-2206. If confidential custody is desired, please note Rule 82-2-125. Drillers Logs will be on open file in the Oil and Gas Division, State Geological Survey of Kansas, Lawrence, Kansas 66044.

Operator SHAKESPEARE OIL COMPANY, INC.		DESIGNATE TYPE OF COMP.: OIL, GAS, DRY HOLE, SWDW, ETC.:
Well No. 1	Lease Name Lydia Rodenberg	Dry Hole
S <u>17</u> T <u>17</u> R <u>31</u> W		

WELL LOG	SHOW GEOLOGICAL MARKERS, LOGS RUN, OR OTHER DESCRIPTIVE INFORMATION.
Show all important zones of porosity and contents thereof; cored intervals, and all drill-stem tests, including depth interval tested, cushion used, time tool open, flowing and shut-in pressures, and recoveries.	Dresser Atlas

FORMATION DESCRIPTION, CONTENTS, ETC.	TOP	BOTTOM	NAME	DEPTH
Unconsolidated	0	180	Chase	2764
Shale	180	2297	Winfield	2811
Anhydrite	2297	2322	Towanda	2871
Lime and Shale	2322	4670	Ft. Riley	2904
			Heebner	3903
R TD		4670	Toronto	3923
			Lansing	3948
			Plattsburg	3984
			Wyandott	4035
			Iola	4127
			Drum	4167
DST #1 4528-50, Rec. 1240' drlg mud, IFP 51, FFP 310, ISIP 1958, FSIP 1871			Dennis	4223
			Swope	4259
			Hertha	4303
			Marmaton	4353
DST #2 4560-85, Rec. 310' muddy salt wtr., IFP 43, FFP 112, ISIP 877, FSIP 680			Ft. Scott	4456
			Cherokee	4520
			Mississippi	4611
			TD Log	4668

USE ADDITIONAL SHEETS, IF NECESSARY, TO COMPLETE WELL RECORD.

Date Received	
	Signature
	Production Manager
	Title
	4/3/78
	Date

15-171-20155

Rev. 6-3-74
FORM CP-1

STATE OF KANSAS
STATE CORPORATION COMMISSION
CONSERVATION DIVISION
245 North Water
WICHITA, KANSAS 67202

17-17-31W

WELL PLUGGING APPLICATION FORM
File One Copy

API Number 15-171-20,155 (of this well)
Lease Owner Shakespeare Oil Company
Address P. O. Box 669 Salem, Illinois 62881
Name (Farm Name) Lydia Rodenberg Well No. 1
Well Location C NE NE Sec. 17 Twp. 17S Rge. 31 XEX (W)
County Scott Total Depth 4670' Field Name _____
Oil Well _____ Gas Well _____ Input Well _____ SWD Well _____ Rotary D & A X
Well log attached with this application as required Yes
Date and hour plugging is desired to begin 3:00 AM 2-19-78

PLUGGING OF THIS WELL WILL BE DONE IN ACCORDANCE WITH K.S.A. 55-128 OF THE RULES AND REGULATIONS OF THE STATE CORPORATION COMMISSION.

Name of company representative authorized to be in charge of plugging operations:
Western Petroleum, Inc. Address Box 852 Colby, Kansas 67701
Plugging Contractor Dan Richardson License No. _____
Address Colby, Kansas

Invoice covering assessment for plugging this well should be sent to:
Name Shakespeare Oil Company
Address Box 669 Salem, Illinois
and payment will be guaranteed by applicant or acting agent.

Signed: Ray F. Jensen
Applicant or Acting Agent

Date: February 21, 1978

17-17-31W

STATE OF KANSAS
STATE CORPORATION COMMISSION - CONSERVATION DIVISION
245 North Water
Wichita, Kansas 67202

DATA AND AFFIDAVIT

(On Cementing in Surface or Drive Pipe and required by Rule 82-2-123 of the Commission for compliance with Section 55-136, 55-137 and 55-138, 1947 Supplement to G. S. Kansas 1935)

LEASE OWNER Shakespeare Oil Company, Inc.

OFFICE ADDRESS Box 669 Salem, Illinois

LEASE NAME Lydia Rodenberg WELL NO. 1 COUNTY Scott (W)

EXACT SPOT LOCATION C NE NE SEC. 17 TWP. 17S RGE. 31 (X)

CONTRACTOR Western Petroleum, Inc.

OFFICE ADDRESS Box 852, Colby, Kansas 67701

Drilled with ~~MOBILE~~ or (Rotary) tools: Date pipe set _____

SURFACE HOLE DATA SURFACE PIPE DATA

Size of Hole 12 1/4" Csg. ~~(new)~~ or (used) Size 8 5/8 Wt. 18#

Depth 294' Where set 284'

METHOD OF CEMENTING

Cement: Amount and kind 190 sks 60/40 posmix/ 2% Gel/ 3% CC

Method: (By Service Co., Dump, Tog., etc.) Service Company

Est. Height Cement behind pipe Circulated

GROUND WATER INFORMATION

Depth to bottom of lowest fresh water producing stratum 180'

Name of lowest fresh water producing stratum Glacial

Surface elevation of well 2950'

ADDITIONAL INFORMATION

(Additional information may be submitted on separate sheet)

A F F I D A V I T

STATE OF Kansas, COUNTY OF Thomas SS,

I, Roy Senior, Jr., of the Western Petroleum, Inc. Company, being first duly sworn on oath, state: That I have knowledge of the facts, statements and matters herein contained and that the same are true and correct.

Roy F. Senior Jr.

28 11/10/53


17-17-31W

STATE OF KANSAS
STATE CORPORATION COMMISSION

WELL PLUGGING RECORD

All Information Completely
Make Required Affidavit
Mail or Deliver Report to
Conservation Division
State Corporation Comm.,
245 North Water
Wichita, KS 67202

County, Sec. 17 Twp. 17S Rge. 31 XX
Location as "NE/CNW/SW" or footage from lines
C NE NE
Lease Owner Shakespeare Oil Company
Lease Name Lydia Rodenberg Well No. 1
Office Address B ox 669, Salem, Illinois
Character of Well (Completed as Oil, Gas or Dry Hole)



Locate well correctly on above
Section Plot

Date Well completed 2-19 1978
Application for plugging filed 2-19 1978
Application for plugging approved 2-19 1978
Plugging commenced 2-19 1978
Plugging completed 2-19 1978
Reason for abandonment of well or producing formation
Dry Hole

If a producing well is abandoned, date of last production
19

Was permission obtained from the Conservation Division or
its agents before plugging was commenced? Yes

Name of Conservation Agent who supervised plugging of this well Gilbert Balthazor
Producing formation Depth to top Bottom Total Depth of Well 4670'
Show depth and thickness of all water, oil and gas formations.

OIL, GAS OR WATER RECORDS

CASING RECORD

FORMATION	CONTENT	FROM	TO	SIZE	PUT IN	PULLED OUT
				8 5/8	284	-0-

Describe in detail the manner in which the well was plugged, indicating where the mud plug
was placed and the method or methods used in introducing it into the hold. If cement or other
plugs were used, state the character of same and depth placed, from feet to
feet for each plug set.

Mud laden fluid 4670' - 1100'
70 sacks - 1100'
20 sacks - 240'
10 sacks - 40'

(If additional description is necessary, use BACK of this sheet)

Name of Plugging Contractor Western Petroleum, Inc.

STATE OF Kansas COUNTY OF Thomas, ss.
Roy F. Senior, Jr. (employee of owner) or (owner or operator)
of the above-described well, being first duly sworn on oath, says: That I have knowledge of
the facts, statements, and matters herein contained and the log of the above-described well
as filed and that the same are true and correct. So help me God.

(Signature)

Roy F. Senior, Jr.

OPERATOR: Shakespeare Oil Company
Box 669
Salem, Illinois 62881

CONTRACTOR: Western Petroleum, Inc.
Box 852
Colby, Kansas 67701

LEASE: Lydia Rodenberg WELL: #1

LOCATION: C NE NE
Section 17-17S-31W
Scott County, Kansas

TOTAL DEPTH: 4670'

ELEVATION: 2950'

COMMENCED: 1-30-78

COMPLETED: 3-19-78

CASING: 8 5/8" @ 284'

STATUS: Dry Hole

DEPTHS AND FORMATIONS
(All measurements from K.B.)

Unconsolidated	180
Shale	2297
Anhydrite	2322
Lime and Shale	4670'

STATE OF KANSAS)
COUNTY OF THOMAS) ss

I, Roy Senior, of Western Petroleum, Inc., state that the above and foregoing is a true and correct log of the above captioned well.

Roy F. Senior, Jr.
Roy F. Senior, Jr.

Subscribed and sworn to before me this 21st day of February, 1978
My Commission Expires: March 14, 1981

[Signature]
Notary Public

