

KANSAS Ellsworth

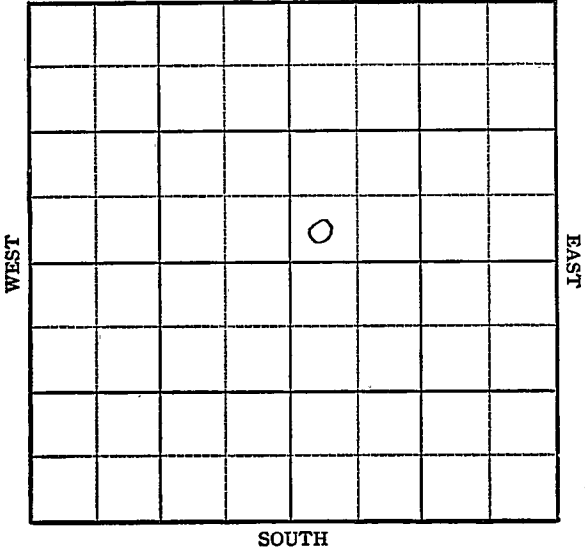
Section 31 Township 17 Range 9W

Well No. 1 Schroeder

Company Grove Drlg.

Stoltenberg Pool  
NORTH

7



Sec. 31 Twp. 17 R. 9W ✓

Well No. 1 Schroeder Farm

Crowe Drlg. Company

Stoltenberg, Pool

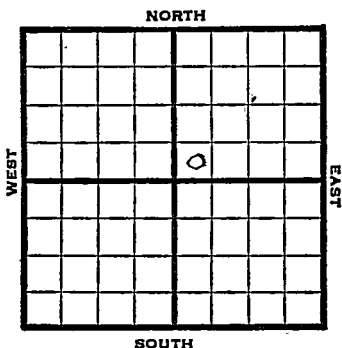
\_\_\_\_\_ Ft. from N. Line

330 Ft. from S. Line

\_\_\_\_\_ Ft. from E. Line

330 Ft. from W. Line

SW NE



1948 Elev. 1763' <sup>AS</sup> REPORT

8/25 8" @ 200'  
Drlg. 502'

9/1 Drlg. 2655'

9/7 Lans 2903'

Cong 3255'

Arb 3276'

TD 3291'

ABANDONED

Ellsworth County Kansas State

Map No. \_\_\_\_\_ Sec. 31 Twp. 17 R. 9W

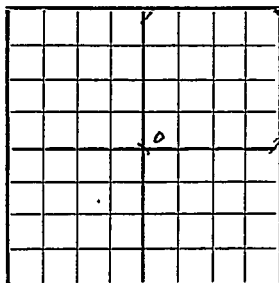
Well No. 1 Schroeder

Crowe Drlg. Company

**FIRST REPORT** Contractor

SW NE

SECTION PLAT



\_\_\_\_\_ Ft. from N. Line

330 Ft. from S. Line

\_\_\_\_\_ Ft. from E. Line

330 Ft. from W. Line

Stoltenberg Pool

Remarks:

8" @ 200 drlg. 502

Date  
AUG 25 1948

Scout **S. J. LEWIS**

Ellsworth County Kansas State

Map No. 45 Sec. 31 Twp. 17 R. 9W

Well No. 1 Schroeder

Crowe Drlg. Company

**ABANDONED**

Contractor

SW NE

*E. 1963*  
SECTION PLAT

         Ft. from N. Line

330 Ft. from S. Line

         Ft. from E. Line

330 Ft. from W. Line

				6			

Stoltenberg Pool

Remarks:

*Lane 2903*

*Comp 3253*

*Per 3276*

*TD 3291*

Date

SEP 8 1948

Scout

S. J. LEWIS