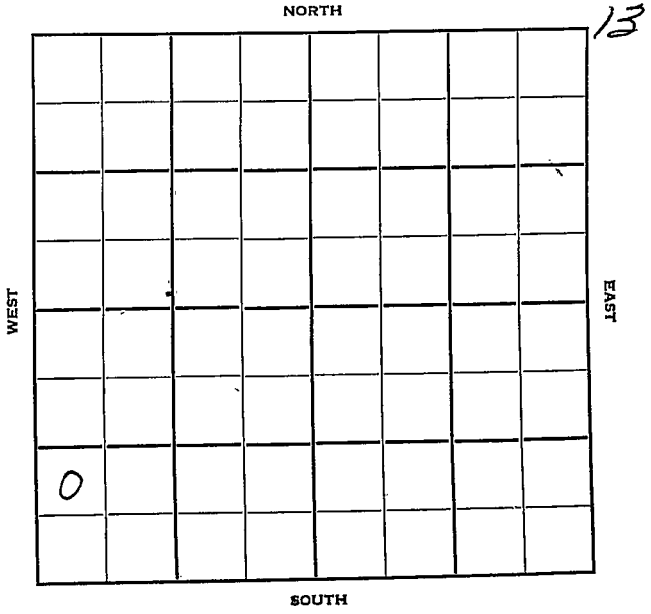


Section 31 Township 17 Range 1W

Well No. #4 Crumpacker

Company B & R Drlg.



Sec. 31 Twp. 17 R. 1W

Well No. #4 Crumpacker Farm

B & R Drlg. Company

Contractor

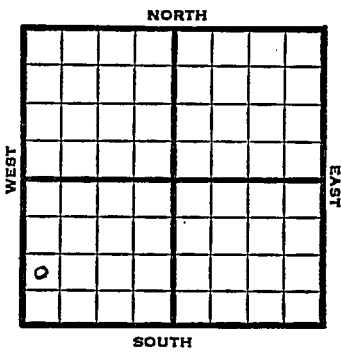
Ft. from N. Line

990' Ft. from S. Line

Ft. from E. Line

330' Ft. from W. Line

NW SW SW



1950

Elev 1369 REPORT

6/14

Spud 6-7-50
8-5/8" @ 149'
Drlg. 1872'

6/21

TD 2802
8 5/8" @ 149
KC 2154
Miss 2787
D&A

Cong 2763

ABANDONED

Kansas

Map No. _____ Sec. 31 Twp. 17 R. 1W

Well No. 4 Crumpacker

B & R Drlg. _____ Company

_____ Contractor

NW SW SW

SECTION PLAT

_____ Ft. from N. Line

990

_____ Ft. from S. Line

_____ Ft. from E. Line

330

_____ Ft. from W. Line

0			

McPherson County

Location _____

Rig up _____

Drilling and Remarks:

Spud 6-7-50

8 5/8" @ 149

drlg. 1872

RECORD

Cased _____ in., _____ ft.

Sand _____

Gas _____

Oil _____

Total Depth _____

PRODUCTION

1st 24 hrs. Nat. _____

1st 24 hrs. after shot _____

Gas _____ Cu. Ft.

Dry Hole _____

Abandoned _____

Date

JUN 14 1950 19

J. E. TYRA Scout

Kansas

Map No. _____ Sec. 31 Twp. 17 R. 1WWell No. 4 CrumpackerB & R Drle.

Company _____

Contractor _____

NW SW SW

E1. 1369
SECTION PLAT

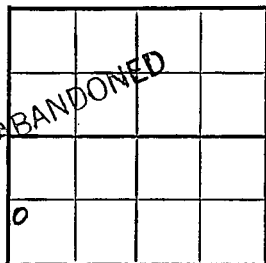
_____ Ft. from N. Line

990 Ft. from S. Line

_____ Ft. from E. Line

330 Ft. from W. Line

McPherson County



Location _____

Rig up _____

Drilling and Remarks:

8 5/8" @ 149

KC 2154

Conf. 2763

Miss. 2787

TD 2802

RECORD

Cased _____ in., _____ ft.

Sand _____

Gas _____

Oil _____

Total Depth 2802

PRODUCTION

1st 24 hrs. Nat. _____

1st 24 hrs. after shot _____

Gas _____ Cu. Ft.

Dry Hole _____

Abandoned _____

Date D. & AJUN 21 1956 19J. E. TYRA

Scout