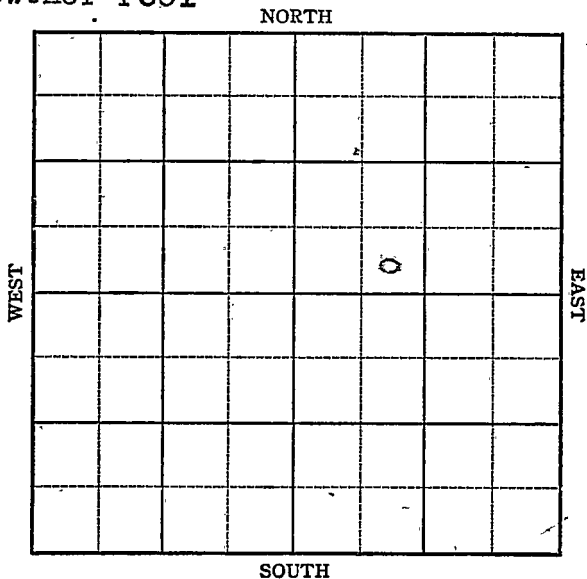


Section 31 Township 17 Range 1-W

Well No. 3 Robinson

Company Mallard Drlg.

Crowther Pool



Sec. 31 Twp. 17 R. 1-W

Well No. #3 Robinson Farm

Mallard Drlg. Company

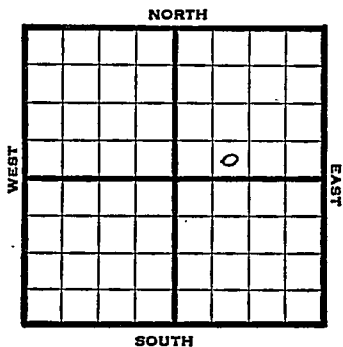
Crowther Pool

\_\_\_\_\_ Ft. from N. Line

330 \_\_\_\_\_ Ft. from S. Line

\_\_\_\_\_ Ft. from E. Line

990 \_\_\_\_\_ Ft. from W. Line



SE SW NE

1947	REPORT
	EL.
7/9	10" @ 142' WOG
7/16	Lansing 2100' Chat. 2663-66' TD 5" @ 2663' RUST
7/23	Chat 2663' 5" @ 2663' 500 Acid Pump 157 Pot. Gr. 39 T.D. 2670' Complete
	<b>COMPLETED</b>

Map No. \_\_\_\_\_ Sec. 31 Twp. 17 R. 1W

Well No. 3 Robinson

Mallard Drlg. Company

FIRST REPORT Contractor

SE SW NE

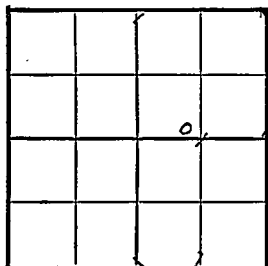
SECTION PLAT

\_\_\_\_\_ Ft. from N. Line

330 Ft. from S. Line

\_\_\_\_\_ Ft. from E. Line

990 Ft. from W. Line



McPherson County

Location \_\_\_\_\_

Rig up \_\_\_\_\_

Drilling and Remarks:

10" @ 142 WOC

RECORD

Cased \_\_\_\_\_ in., \_\_\_\_\_ ft.

Sand \_\_\_\_\_

Gas \_\_\_\_\_

Oil \_\_\_\_\_

Total Depth \_\_\_\_\_

PRODUCTION

1st 24 hrs. Nat. \_\_\_\_\_

1st 24 hrs. after shot \_\_\_\_\_

Gas \_\_\_\_\_ Cu. Ft.

Dry Hole \_\_\_\_\_

Abandoned \_\_\_\_\_

Date

JUL 9 1947 19

S. J. LEWIS Scout

