

KANSAS

Ellsworth

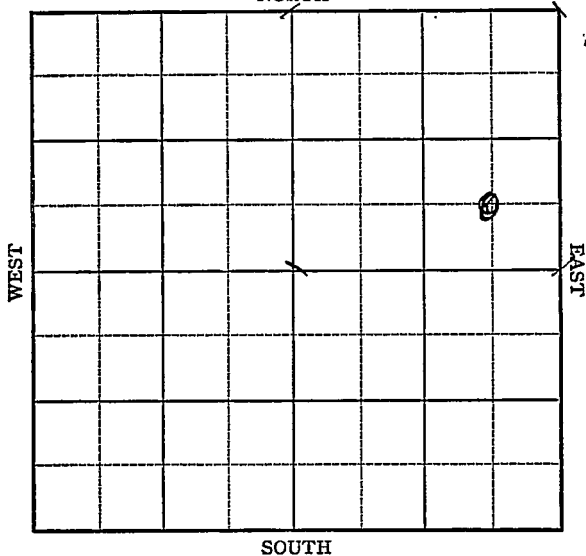
FORM 51 5M 10-41 PETROL

Section 32 Township 17 Range 9-W

Well No. #1 Ploog "C"

Company Cities Service Oil et al

NORTH Wilkins Pool



Sec. 32 Twp. 17 R. 9-W

Well No. #1 Ploog "C" Farm _____

Cities Service Oil et al Company

(Winkins Pool)

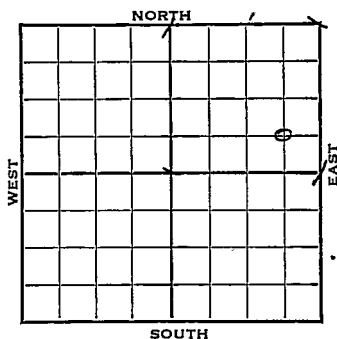
_____ Ft. from N. Line

660 Ft. from S. Line

660 Ft. from E. Line

_____ Ft. from W. Line

Elev. 1763



1942

REPORT

7/22

Surface hole

7/29

10" - 208. Drlg. 2618'

8/5

Arb. 3241

T.D. 3275'

No shows.

ABANDONED

KANSAS

Ellsworth

Map No. 45 Sec. 32 Twp. 17 R. 9W

Well No. 1 Ploog "C"

Cities Service Oil et al. company

FIRST REPORT

Contractor

C S E N E

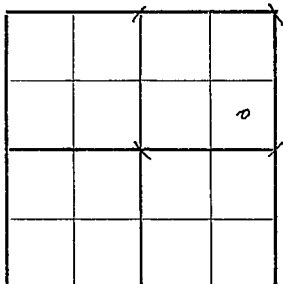
_____ Ft. from N. Line

660 Ft. from S. Line

660 Ft. from E. Line

_____ Ft. from W. Line

SECTION PLAT



WILKINS POOL

Location _____

Rig up _____

Drilling and Remarks:

Surface Hole

RECORD

Cased _____ in., _____ ft.

Sand _____

Gas _____

Oil _____

Total Depth _____

PRODUCTION

1st 24 hrs. Nat. _____

1st 24 hrs. after shot _____

Gas _____ Cu. Ft.

Dry Hole _____

Abandoned _____

Date

JUL 22 1942

19

S. J. LEWIS Scout

Map No. 45 Sec. 32 Twp. 17 R. 9WWell No. 1 Ploog "C"Cities Service Oil etal Company**ABANDONED**

Contractor

C SE NE

SECTION PLAT

_____ Ft. from N. Line

660 Ft. from S. Line660 Ft. from E. Line

_____ Ft. from W. Line

			o

WILKINS POOL

Location _____

Rig up _____

Drilling and Remarks:

*See 73241**Noe below*

RECORD

Cased _____ in., _____ ft.

Sand _____

Gas _____

Oil _____

Total Depth 3225

PRODUCTION

1st 24 hrs. Nat. _____

1st 24 hrs. after shot _____

Gas _____ Cu. Ft.

Dry Hole _____

Abandoned _____

Date

AUG 5 1942 19S. J. LEWIS Scout