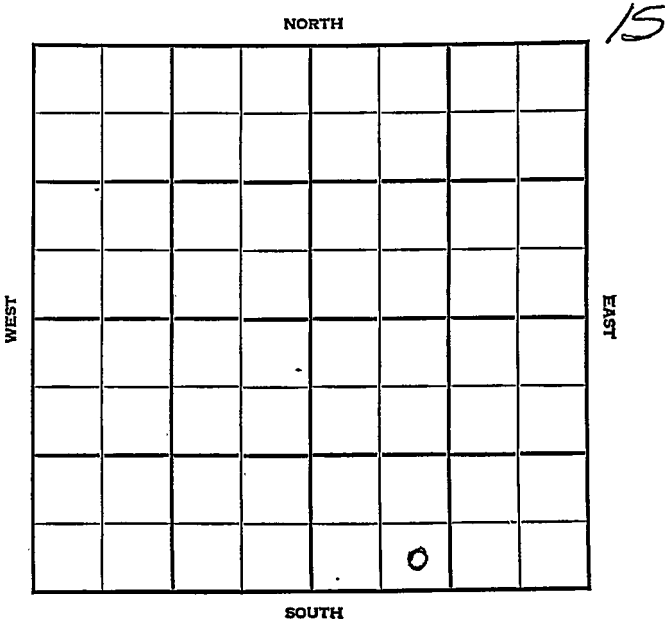


Section 32 Township 17 Range 1W

Well No. #1 Lilly

Company Westgate-Greenland



KANSAS

McPherson



Sec. 32 Twp. 17 R. 1W

Well No. #1 Lilly Farm

Westgate-Greenland Company

Jirod Pool

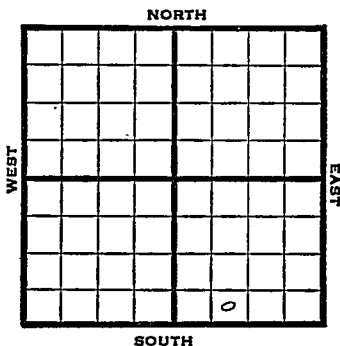
           Ft. from N. Line

330' Ft. from S. Line

           Ft. from E. Line

990' Ft. from W. Line

SE SW SE



|      |             |        |
|------|-------------|--------|
| 1948 | Elev. 1355' | REPORT |
|------|-------------|--------|

|      |               |
|------|---------------|
| 5/12 | 8" @ 139'     |
|      | Lans. 2125'   |
|      | Miss. 2675'   |
|      | 5" @ 2675'    |
|      | 5" @ 2677' TD |
| 5/19 | "             |
| 5/26 | "             |
| 6/1  | "             |
| 6/9  | Miss. 2675'   |
|      | TD 2694'      |
|      | Abd.          |

**ABANDONED**

Map No. \_\_\_\_\_ Sec. 32 Twp. 17 R. 1W

Well No. 1 Lilly

Westgate-Greenland Company

**FIRST REPORT**

Contractor

SE SW SE

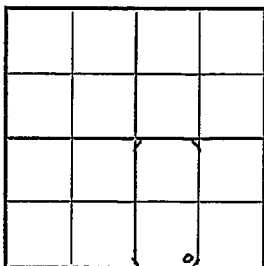
SECTION PLAT

\_\_\_\_\_ Ft. from N. Line

330 Ft. from S. Line

\_\_\_\_\_ Ft. from E. Line

990 Ft. from W. Line



McPherson County

Location \_\_\_\_\_

Rig up \_\_\_\_\_

Drilling and Remarks:

8" @ 139

Lans. 2125

Miss. 2675

5" @ 2677 TD.

RECORD

Cased \_\_\_\_\_ in., \_\_\_\_\_ ft.

Sand \_\_\_\_\_

Gas \_\_\_\_\_

Oil \_\_\_\_\_

Total Depth \_\_\_\_\_

PRODUCTION

1st 24 hrs. Nat. \_\_\_\_\_

1st 24 hrs. after shot \_\_\_\_\_

Gas \_\_\_\_\_ Cu. Ft.

Dry Hole \_\_\_\_\_

Abandoned \_\_\_\_\_

Date

MAY 1 2 1948 19

S. J. LEWIS Scout

