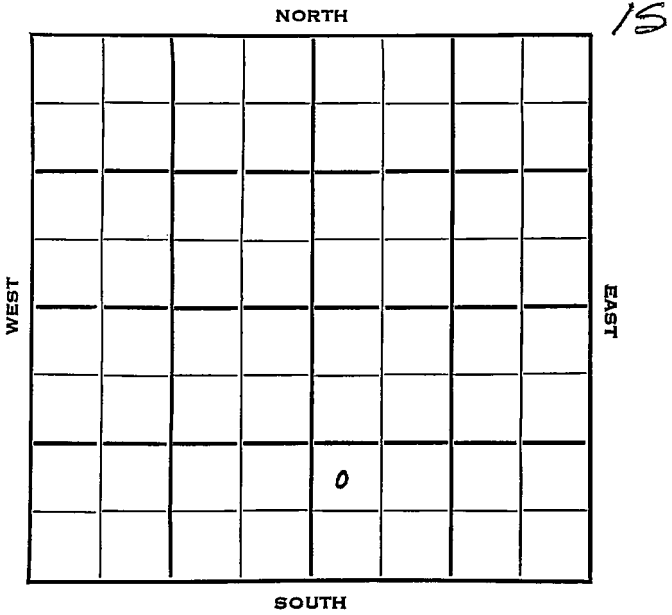


Section 34 Township 17 Range 1W

Well No. #1 Clinard

Company N.C.R.A.



McPherson KANSAS

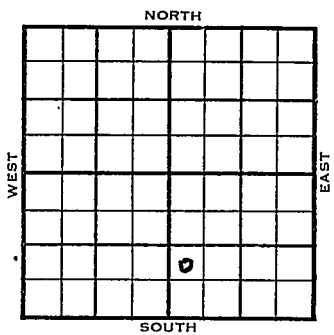
SEC. 34 TWP. 17 R. 1W ✓

WELL NO. 1 Clinard FARM

COMPANY N C R A

CONTRACTOR Musgrove
Crowther Pool

_____ Ft. from N. Line
990 _____ Ft. from S. Line
_____ Ft. from E. Line
330 _____ Ft. from W. Line



NW SW SE
Skelly - DHM

1954 ELEVATION 1369' REPORT

3/17 Spud 3-9-54
8" @ 235'
rlg. 1850'

3/24 Heeb 1890', Doug 1919', Lans 2138'
Drlg. 2482'

3/31 Spud 3-9-54
D & A
TD 2731'
8" @ 235'
Heeb 1890', Doug 1919', Lans 2138'
Miss 2703'
DST 2704'-11 opn 2 hr, rec 5' oil, 25'
socm, 515#
DST 2712'-30' opn 2 hr, rec 5' oil
70' Mud 445#
TD 2731'
D & A

ABANDONED

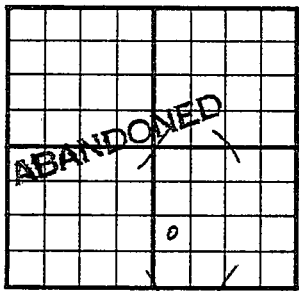
County McPherson State Kansas

Sec. 34 (Blk. 17) (Sur. Rge.) 1W Map No.

Operator N C R A

Well No. 1 Farm Clinard

Elev. 1369 Location NW SW SE



990 Ft. From S Line SE

330 Ft. From W Line Quarter

Ist. Report

Completion MAR 31 1954

Remarks Crowther Pool

Musgrove - Contr.

Spudding Date 3-9-54

Drig. Data D & A TD 2731

8" @ 235 Heeb. 1890 Doug. 1919

Lans. 2138 Miss. 2703 DST 2704-11

open 2 hr. Rec. 5' oil 25' socm

515# DST 2712-30 open 2 hr. Rec.

5' oil 70' mud 445# TD 2731

D & A