

KANSAS

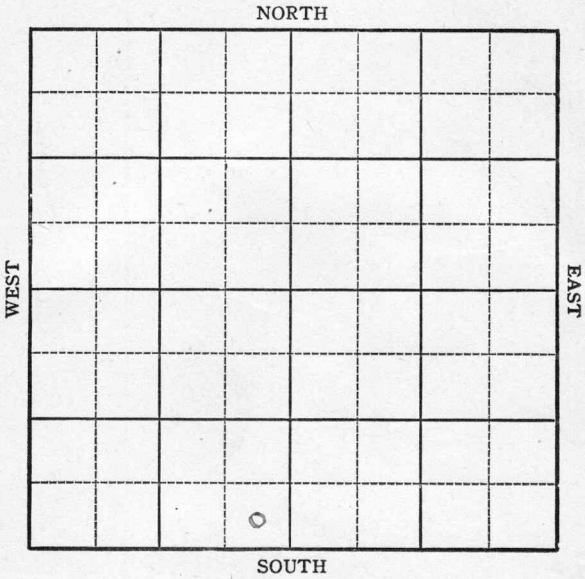
FORM 51 5M PETROL

Ellsworth

Section 35 Township 17 Range 7W

Well No. #1 Alman

Company Phillips



Sec. 35 Twp. 17 R. 7-W

Well No. #1 Alman Farm

Phillips Company

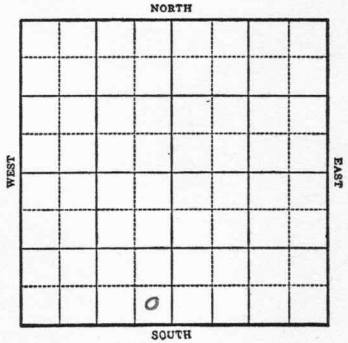
\_\_\_\_\_ Ft. from N. Line

330 Ft. from S. Line

330 Ft. from E. Line

\_\_\_\_\_ Ft. from W. Line

*Elev. 1707*



1944

R E P O R T

1-26 394' run casing

2/2 8" @ 381  
Drlg. 1965

2/8 L<sub>ans</sub> 2812  
D<sub>lg.</sub> 3168

2/15 Miss 3258 Stains 3455-2700'  
Drlg. 3296'

2/23 Viola 3532  
Arb 3663  
TD 3682'

ABANDONED

KANSAS

Map No. 3 Sec. 35 Twp. 17 R. 7W


Well No. 1 Alman

Phillips Company

FIRST REPORT Contractor

SE SW

SECTION PLAT



\_\_\_\_\_ Ft. from N. Line  
330  
 \_\_\_\_\_ Ft. from S. Line  
330  
 \_\_\_\_\_ Ft. from E. Line  
 \_\_\_\_\_ Ft. from W. Line

Wildcat

Location \_\_\_\_\_

Rig up \_\_\_\_\_

Drilling and Remarks:

394 run csg.

RECORD

Cased \_\_\_\_\_ in., \_\_\_\_\_ ft.  
 Sand \_\_\_\_\_  
 Gas \_\_\_\_\_  
 Oil \_\_\_\_\_  
 Total Depth \_\_\_\_\_

PRODUCTION

1st 24 hrs. Nat. \_\_\_\_\_  
 1st 24 hrs. after shot \_\_\_\_\_  
 Gas \_\_\_\_\_ Cu. Ft.  
 Dry Hole \_\_\_\_\_  
 Abandoned \_\_\_\_\_

Date

JAN 26 1944 19 S. J. LEWIS Scout

Map No. 43 Sec. 35 Twp. 17 R. 7W

Well No. 1 Alman


Phillips Company

ABANDONED Contractor

SE SW

SECTION PLAT

330 Ft. from N. Line  
330 Ft. from S. Line  
330 Ft. from E. Line  
Ft. from W. Line



Wildcat

Location \_\_\_\_\_

Rig up \_\_\_\_\_

Drilling and Remarks:

*Viola 3532*

*Ac 23662*

RECORD

Cased \_\_\_\_\_ in., \_\_\_\_\_ ft.

Sand \_\_\_\_\_

Gas \_\_\_\_\_

Oil \_\_\_\_\_

Total Depth 3682

PRODUCTION

1st 24 hrs. Nat. \_\_\_\_\_

1st 24 hrs. after shot \_\_\_\_\_

Gas \_\_\_\_\_ Cu. Ft.

Dry Hole \_\_\_\_\_

Abandoned \_\_\_\_\_

Date

FEB 23 1944 19

S. J. LEWIS Scout