

Section 35 Township 17 Range 1W

Well No. #1 Ginder

Company D.T. Ingling et al.

NORTH

5

WEST

EAST

	0						

SOUTH

Sec. 35 Twp. 17 R. 1W

Well No. #1 Ginder Farm

D. T. Ingling et al Company

D. T. Ingling Contractor
Crowther

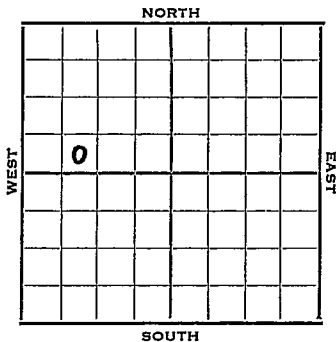
Ft. from N. Line

330 Ft. from S. Line

Ft. from E. Line

990 Ft. from W. Line

SE SW NW



1953

Elev. 1402' REPORT

7/8 MIRT

7/22 D&A

7/29 Spud 7-8-53

8" @ 160 Miss 2739

TD 2760' D & A

ABANDONED

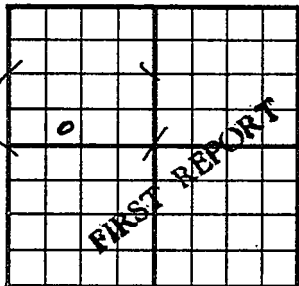
County McPherson State Kansas

Sec. 35 (Blk.) 17 (Sur.) 1W Map No.

Operator D. T. Ingling et al.

Well No. 1 Farm Ginder

Elev. _____ Location SE SW NW



330 Ft. From S Line NW

990 Ft. From W Line Quarter

1st. Report JUL 8 1933

Completion _____

Remarks _____

D. T. Ingling-Contr.

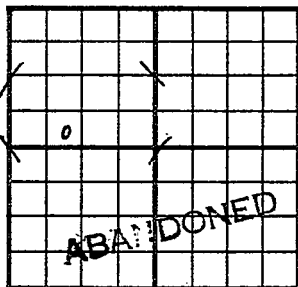
Spudding Date _____

Drlg. Data Crowther

MIRT

J. G. McGEHEE

County McPherson State Kansas
 Sec. 35 (Blk. 17) (Sur. 1W) (Twp.) (Rge.) Map No.
 Operator D. T. Ingling etal.
 Well No. 1 Farm Ginder
 Elev. 1402 Location SE SW NW



330 Ft. From S Line NW
990 Ft. From W Line Quarter
 Ist. Report
 Completion JUL 29 1953
 Remarks Crowther Pool
Ingling - Contr.
 Spudding Date 7-8-53

Drlg. Data

8" @ 160 Miss. 2739 TD 2760

D & A

J. G. McGEHEE