

DX 78-1

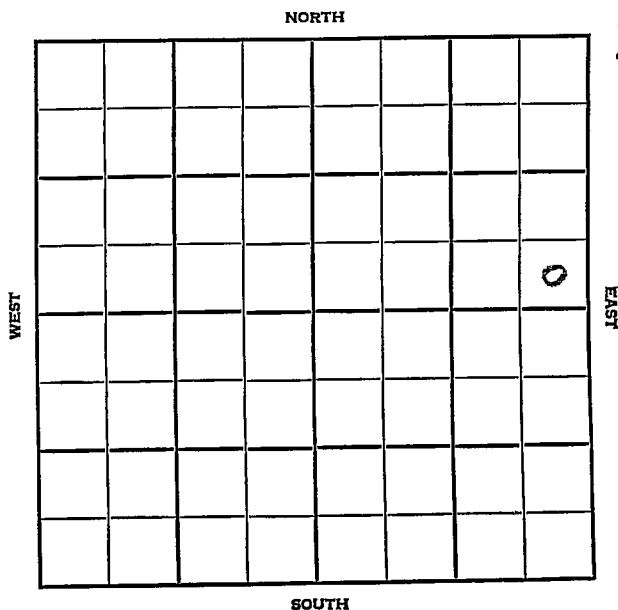
McPherson

KANSAS

Section 36 Township 17 Range 2W

Well No. #1 Crumpacker "B"

Company Bennett & Roberts



McPherson

KANSAS

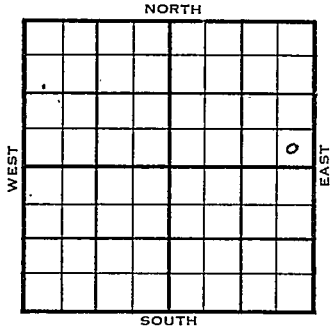
SEC.	TWP.	R.
36	17	2W

WELL NO. **1 Crumpacker "B"** FARM

COMPANY **Bennett & Roberts**

CONTRACTOR **Co. Tools**  
**S. Roxbury Pool**

\_\_\_\_\_ Ft. from N. Line  
**330'** \_\_\_\_\_ Ft. from S. Line  
**330'** \_\_\_\_\_ Ft. from E. Line  
 \_\_\_\_\_ Ft. from W. Line



**SE SE NE**

1955	ELEVATION <b>1347'</b>	REPORT
------	---------------------------	--------

**6/1** Spud 5-28-55  
 8" @ 154 w/150  
 Drlg 2250

**6/29** 5 1/2" @ 2743/100 CO to 2700, 12/2678/80  
 500 A S/4 bo 8 bwph 6 hr Comp 25 bopd  
 50bw.

Tops:	Depth	Datum
M.	2678	1331
TD.	2744	

**COMPLETED**

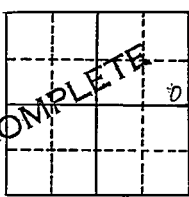


County McPherson Elev. 1347  
 Sec. 36 Twp. 17 Rge. 2W  
 Company Bennett & Roberts  
 Farm Name Crumpacker "B" No. 1

TOPS	DEPTH	LOG	DATUM
------	-------	-----	-------

Anh.			
Tp.			
H.			
Tr.			
Dg.			
Bl.			
L.			
K.C.			
B.K.C.			
Ce.			
C.			
M.	<u>2678</u>		<u>1331</u>
M.			
K.			
Mz.			
Me.			
V.			
S.			
S.			
A			
R.			
PC.			
G.			
T.D.	<u>2744</u>		

Loc. in Sec. SE SE NE  
 Geol. \_\_\_\_\_  
 Contr. \_\_\_\_\_  
 Co. tools \_\_\_\_\_  
 Pool \_\_\_\_\_  
 S. Roxbury



Date Comm. 5-28-55 JUN 29 1955

8" @ 154/150 5 1/2" @ 2743/100 CO to  
 2700 12/ 2678-80 500 A S/ 4 bo  
 8 bwph 6 hr. Comp. 25 bopd 50 bw

Co.  
 Lse.  
 No.  
 Sec.  
 T.  
 R.