

Wichita

KANSAS

SEC. 16	TWP. 17 S	R. 37 W
------------	--------------	------------

WELL NO. #1 Nelson FARM

COMPANY Musgrove Pet.

CONTRACTOR

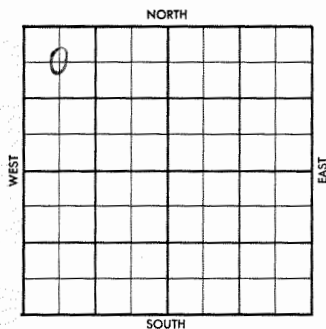
Wildcat

\_\_\_\_\_ FT. FROM N. LINE

\_\_\_\_\_ FT. FROM S. LINE

\_\_\_\_\_ FT. FROM E. LINE

\_\_\_\_\_ FT. FROM W. LINE



C NW NW

SDX-1 Mile

1957	ELEVATION	REPORT
------	-----------	--------

7/3

Location

(FR Tkt)

34

CORRECTION

FORM 513 SUNRAY

County Wichita Elev. 3359 DF  
 Sec. 16 Twp. 17 Rge. 37W  
 Company Macgrove Pet. Panhandle East.  
 Farm Name Nelson No. 1

TOPS	DEPTH	LOG	DATUM
Anb.	2525		
Tp.	FT 124	2967	
H.	W26	2624	3540
Tr.	TP	3806	3816
Dg.	H6	4006	4007
Bl.	TR		4021
L.		4097	4097
R.C.	Marm	4463 S.O.	4485
B.K.C.	CC		4632
Ce.		4660	4661
C.	MW 14	4849	4831
M.	" sd	4856	4860-76
M.	L1	4922	4930
K.	st Gen		4930
Mz.			
Mo.			
V.		5485	
S.			
A.		5668	
R.			
Pe.			
G.			
T.D.	6000		

Loc. in Sec. C NW NW  
 Geol. \_\_\_\_\_  
 Contr. \_\_\_\_\_  
 Not A Wildcat  
 Pool Carwood  
~~Wildcat~~

DEC 26 '37  
 COMPLETE  
 1 mile

Date Comm. Pure DHM  
 Location JUL 10 '37 7-3-57 878  
549/275 @ 3675 JUL 17 '37  
DST 4504-45 1hr rec 115' 0 CM  
FPO-120 BHP 1120/20" @ 5000  
JUL 24 '37 @ 5540 Log to MISS. JAN. 31 '37  
Lost circ @ 5954 AUG 9 '37  
Rng pipe thru Marm AUG 14 '37  
pipe stock AUG 21 '37 / AUG 28 '37 9 1/2  
4607/240 MLCU CO 4587 16/

Co.  
 Sec.  
 No.  
 Sec.  
 T.  
 R.

4528-32 \$ 3 1/2 Boph + 5 1/2

GW in 15" 1/2 \$ LD. SEP 4 '57

\$ 8 BOP + 128 BW 8 hrs

50d PF 1250-21 PD 4515

24/4503-09 no show 1/2 \$

18 Boph no oil 50d/250

SEP 11 '57 CU 4617 16/4528-32

~~1000~~ A MCA \$ 1 Boph \$ 16

Boph 724-3

T 6 R

SEP 18 '57 SEP 25 '57 OCT 2 '57 OCT 9 '57 OCT 16 '57

OCT 23 '57 12 BOP NW 9 hrs

OCT 30 '57 2 \$ 1 Boph NW NY

frac 1 x 15 gal P 12.57

BOP NW 24 hrs NOV 6 '57 NOV 13 '57

NOV 20 '57 P 6 BOP NW 9 hrs

NOV 27 '57 refrac 3 x 4 BOP NW 9 hrs

DEC 4 '57 call Jack Burman DEC 11 '57

P 7 1/2 BOP + 290 W DEC 18 '57

P 12 BOP 290 W 12 hrs

DEC 26 '57

Statetest \$ BOP + 290 W

gr 26.23

Mar in 4528-32

16-17-37W

Crud NW

# WILDCAT

FORM 513 SUNRAY

County Wichita Elev. \_\_\_\_\_  
Sec. 16 Twp. 17 Rgs. 37W  
Company Musgrove Pet.  
Farm Name Nelson No. 1


TOPS	DEPTH	LOG	DATUM
Anh.			
TP.			
H.			
Tr.			
Dg.			
BL.			
L.			
K.C.			
B.K.C.			
Ce.			
C.			
M.			
M.			
K.			
Mz.			
Me.			
V.			
S.			
S.			
A.			
R.			
PE.			
G.			
T.B.			

Loc. in Sec. \_\_\_\_\_  
C NW NW  
Geol. \_\_\_\_\_  
Contr. \_\_\_\_\_  
Pool \_\_\_\_\_  
Wildcat  

o		
---	--	--

**FIRST REPORT**  
JUL 3 '57  
1 mile

Date Comm. \_\_\_\_\_  
Location



\_\_\_\_\_

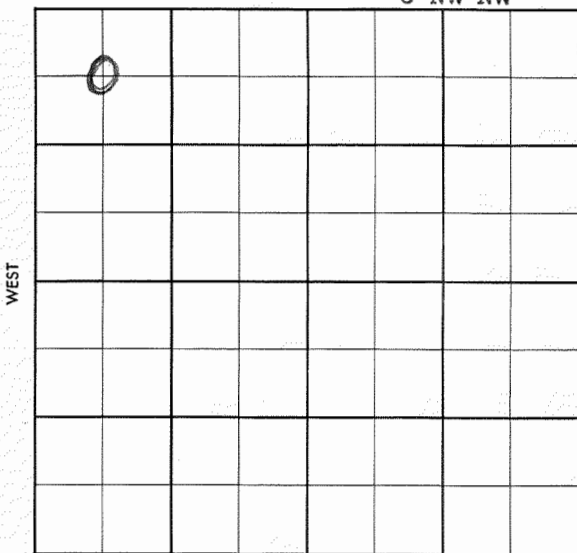
Co.  
Lse.  
No.  
Sec.  
T.  
R.

SECTION 16 TOWNSHIP 17 RANGE 37W

WELL NO. #1 Nelson

COMPANY Musgrove Petr. *Pandell Eastern*  
*PL*

NORTH C NW NW



4

SOUTH