

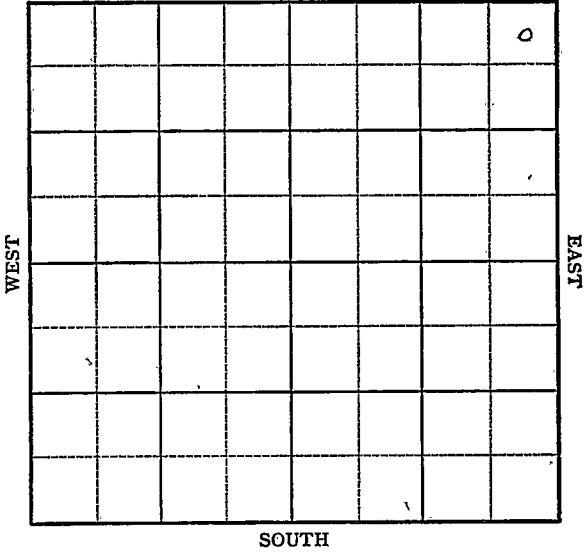
# KANSAS

Ellsworth

Section 4 Township 17 Range 10-W

Well No. #1 Stoltenberg "G"

Company Cities Service  
Stoltenberg Pool  
NORTH



Sec. 4 Twp. 17

Well No. #1 Stoltenberg "C" Farm \_\_\_\_\_

Cities Service Company

Stoltenberg Pool

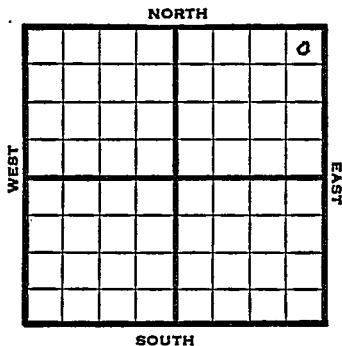
330' Ft. from N. Line

\_\_\_\_\_ Ft. from S. Line

330' Ft. from E. Line

\_\_\_\_\_ Ft. from W. Line

NE/C



1949

Elev 1824' REPORT

11/30

Location

12/7

8" @ 315'

12/14

Lansing 2961'  
Arbuckle 3267'  
TD 3270'  
5" @ 3270'

12/21

TD 3270'

12/28

TD 3293

4000

4000 acid

1950

1/11

TD 3297'  
8" @ 315'  
5" @ 3270'  
show oil 3281-93  
PP 103 BOPD  
Trace of wtr.  
Lans 2961'  
Arb. 3257'  
Comp

**COMPLETED**

Map No. \_\_\_\_\_ Sec. 4 Twp. 17 R. 10W

Well No. 1 Stoltenberg "C"

\_\_\_\_\_ Cities Service \_\_\_\_\_ Company

\_\_\_\_\_ Contractor

NE/C

**FIRST REPORT  
SECTION PLAT**

330 Ft. from N. Line

\_\_\_\_\_ Ft. from S. Line

330 Ft. from E. Line

\_\_\_\_\_ Ft. from W. Line


Ellsworth County

Location X

Rig up \_\_\_\_\_

Drilling and Remarks:

**RECORD**

Cased \_\_\_\_\_ in., \_\_\_\_\_ ft.

Sand \_\_\_\_\_

Gas \_\_\_\_\_

Oil \_\_\_\_\_

Total Depth \_\_\_\_\_

**PRODUCTION**

1st 24 hrs. Nat. \_\_\_\_\_

1st 24 hrs. after shot \_\_\_\_\_

Gas \_\_\_\_\_ Cu. Ft.

Dry Hole \_\_\_\_\_

Abandoned \_\_\_\_\_

Date

NOV 30 1949

19

S. J. LEWIS

Scout

Scout Cards .....	3
Land Small Map .....	
Land Well Map .....	3
Tracings .....	
France Map .....	
Pierce Map .....	
Misc. ....	

DEC 2 1933

Map No. \_\_\_\_\_ Sec. 4 Twp. 17 R. 10WWell No. 1 Stoltenberg "C"

Cities Service

Company

Contractor


NE/C

*Flw. 1824*  
SECTION PLAT330 Ft. from N. Line

\_\_\_\_\_ Ft. from S. Line

330 Ft. from E. Line

\_\_\_\_\_ Ft. from W. Line



Ellsworth County

## RECORD

Location \_\_\_\_\_

Cased \_\_\_\_\_ in., \_\_\_\_\_ ft.

Rig up \_\_\_\_\_

Sand \_\_\_\_\_

Drilling and Remarks:

Gas \_\_\_\_\_

*8" @ 315*

Oil \_\_\_\_\_

*5" @ 3270*Total Depth 3297*show oil**3281-93**PP 103 BOPD**trace of water*

## PRODUCTION

1st 24 hrs. Nat. \_\_\_\_\_

1st 24 hrs. after shot \_\_\_\_\_

Gas \_\_\_\_\_ Cu. Ft.

Dry Hole \_\_\_\_\_

Abandoned \_\_\_\_\_

Date

J. E. TYRA

JAN 11 1950

Scout

Jan 29 1961  
Pub 3257

hr

JAN 16 1960

Scout Cards	.....
Land Small Map	.....
Land Wall Map	.....
Tracings	.....
France Map	.....
Pierce Map	.....
Misc.	.....