

KANSAS

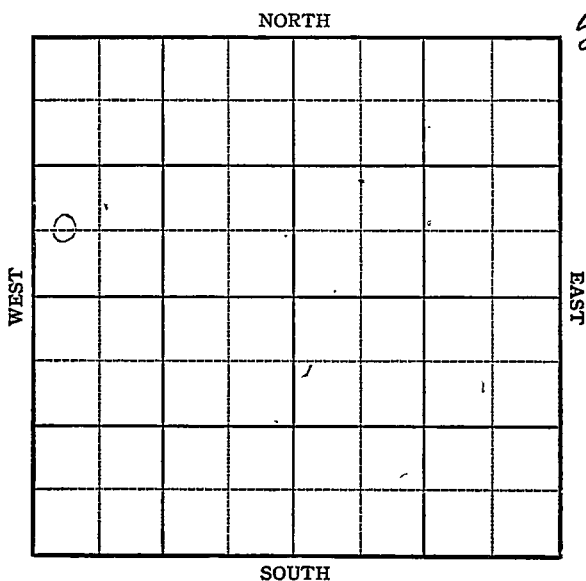
McPherson

FORM 51 5M PETROL

Section 5 Township 17 Range 3W

Well No. #1, Hven

Company McGuire Industries



Sec. 5 Twp. 17 R. 3W

Well No. #1 Haven Farm

McGuire Industries Company

Lindsborg

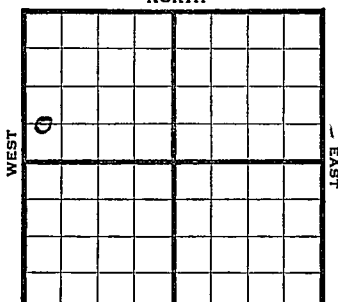
NORTH

_____ Ft. from N. Line

660 Ft. from S. Line

_____ Ft. from E. Line

330 Ft. from W. Line



Elev. 1346

1944

REPORT

5/24

Rotary

5/31

15" @ 170, 10" @ 359 WOO

6/7

Drlg. 2440'

6/15

Viola 3363-64 TD
SO Run 7"

6/21

Viola 3360 corrected
TD 3361
7" @ 3360 RUST

6/28

TD 3418-140 fluid 40% oil

7/12

100 acid

7/19

" "

7/26

2750 acid swab. 4 oil plus 12 wtr 5hrs

8/2

" " " " " " " " " "

8/9

" " " " " " " " " "

8/16

" " " " " " " " " "

8/23

" " " " " " " " " "

8/30

" " " " " " " " " "

9/8

" " " " " " " " " "

9/13

" " " " " " " " " "


9/20

Viola 3408
7" @ 3360'
2750 acid
TD 3451
Pump 16 pot.
Grav. 36.

COMPLETED

Pool Name Lindsborg**KANSAS**Map No. 12 Sec. 5 Twp. 17 R. 3WWell No. 1 HvenMcGuire Industries Company**FIRST REPORT**

Contractor

C W L SW NW**SECTION PLAT**

_____ Ft. from N. Line

660 Ft. from S. Line

_____ Ft. from E. Line

330 Ft. from W. LineMcPherson County

Location _____

Rig up _____

Drilling and Remarks:

Rotary**RECORD**

Cased _____ in., _____ ft.

Sand _____

Gas _____

Oil _____

Total Depth _____

PRODUCTION

1st 24 hrs. Nat. _____

1st 24 hrs. after shot _____

Gas _____ Cu. Ft.

Dry Hole _____

Abandoned _____

Date

MAY 24 194419S. J. LEWIS Scout

KANSAS
42

Pool Name Lindsherg Pool

Map No. 42 Sec. 5 Twp. 17 R. 3W

Well No. 1 Hyen

McGuire Industries Company

COMPLETED Contractor

6 W L SW NW

SECTION PLAT

 Ft. from N. Line

660 Ft. from S. Line

 Ft. from E. Line

330 Ft. from W. Line

McPherson

Location

Rig up

Drilling and Remarks:

Viola 8408.

7" 23860

2750 acid

Pump 16 Pst

36° 26"

RECORD

Cased in., ft.

Sand

Gas

Oil

Total Depth 8451

PRODUCTION

1st 24 hrs. Nat.

1st 24 hrs. after shot

Gas Cu. Ft.

Dry Hole

Abandoned

Date

SEP 20 1944 19

S. J. LEWIS Scout