

KANSAS

FORM 51 5M 10-41 PETROL

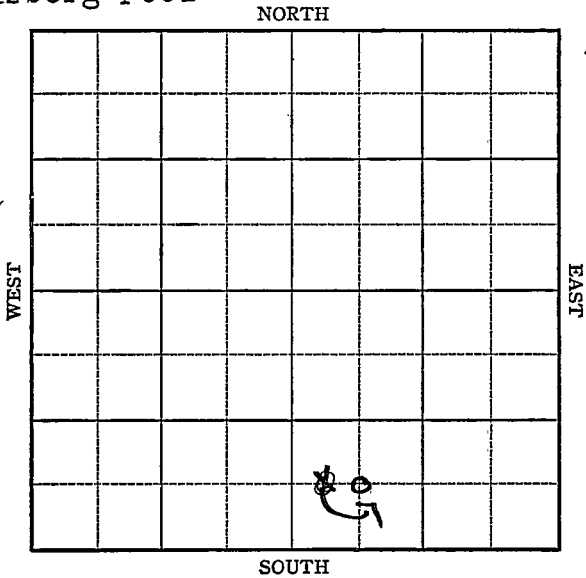
McPherson

Section 5 Township 17 Range 3-W

Well No. ^{#1} ~~#~~ Sandell ~~#~~ "C"

Company Auto Ordnance

Lindsborg Pool



Sec. 5 Twp. 17 R. 3W

Well No. #1 2-Sandell "3" "C" Farm

Auto Ordnance Company

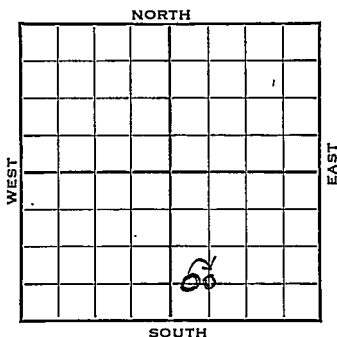
(Lindsborg pool)

_____ Ft. from N. Line

660 Ft. from S. Line

_____ Ft. from E. Line

660
~~330~~ Ft. from W. Line



1942

REPORT

- 9/30 Location
- 10/7 "
- 10/14 "
- 10/21 Rotary
- 10/28 3" @ 317 Drlg. 477
- 11/4 Drlg. 2581
- 11/11 Viola 3320 SO
Drlg. 3365'
- 11/18 Simp SD 3461
5" @ 3453 $\frac{1}{2}$ '
TD 3462 $\frac{1}{2}$ '
3180 oil in 8 hrs
- 11/24 Simp. sd. 3461
5" @ 3453 $\frac{1}{2}$ '
T.D. 3462 $\frac{1}{2}$ '
Echo Pot. 186 $\frac{1}{2}$
Gravity 36

COMPLETED

McPhers on

KANSAS

Map No. 42 Sec. 5 Twp. 17 R. 3W

Well No. 2 Sandell "B"

Auto Ordnance

Company

Contractor

C $W\frac{1}{2}$ SW SE

Ft. from N. Line

660 Ft. from S. Line

Ft. from E. Line

330 Ft. from W. Line

SECTION PLAT

		o	

LINDSBORG POOL

Location XX

Rig up

Drilling and Remarks:

RECORD

Cased _____ in., _____ ft.

Sand _____

Gas _____

Oil _____

Total Depth _____

PRODUCTION

1st 24-hrs. Nat. _____

1st 24-hrs. after shot _____

Gas _____ Cu. Ft.

Dry Hole _____

Abandoned _____

Date FIRST REPORTS

SEP 30 1942 19

S. J. LEWIS Scout

Map No. 42 Sec. 5 Twp. 17 R. 3WWell No. 1 Sandell "C"

Auto Ordnance

Company

CORRECTION

Contractor

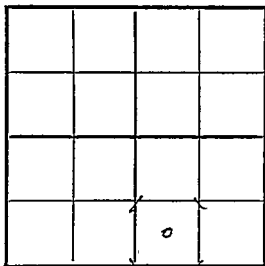
C SW SE

SECTION PLAT

_____ Ft. from N. Line

660 Ft. from S. Line

_____ Ft. from E. Line

660 Ft. from W. Line

LINDSBORG POOL

Location _____

Rig up _____

Drilling and Remarks:

Reported

#2 Sandell "B"

C WL SW SE

RECORD

Cased _____ in., _____ ft.

Sand _____

Gas _____

Oil _____

Total Depth _____

PRODUCTION

1st 24 hrs. Nat. _____

1st 24 hrs. after shot _____

Gas _____ Cu. Ft.

Dry Hole _____

Abandoned _____

Date

OCT 21 1942

19

S. I. LEWIS

Scout

KANSAS
 Map No. 72 Sec. 5 Twp. 17 R. 3W

Well No. 1 Sandell "C"

Auto Ordnance Company

COMPLETED Contractor

C SW SE

SECTION PLAT

 Ft. from N. Line

660 Ft. from S. Line

 Ft. from E. Line

660 Ft. from W. Line

		o	

LINDSBORG POOL

Location

Rig up

Drilling and Remarks:

Simple 3461
5" 3453 1/2
Echo 1861

36° Gr

RECORD

Cased in., ft.

Sand

Gas

Oil

Total Depth 3462 1/2

PRODUCTION

1st 24 hrs. Nat.

1st 24 hrs. after shot

Gas Cu. Ft.

Dry Hole

Abandoned

Date

NOV 24 1942 19

S. I. LEWIS Scout