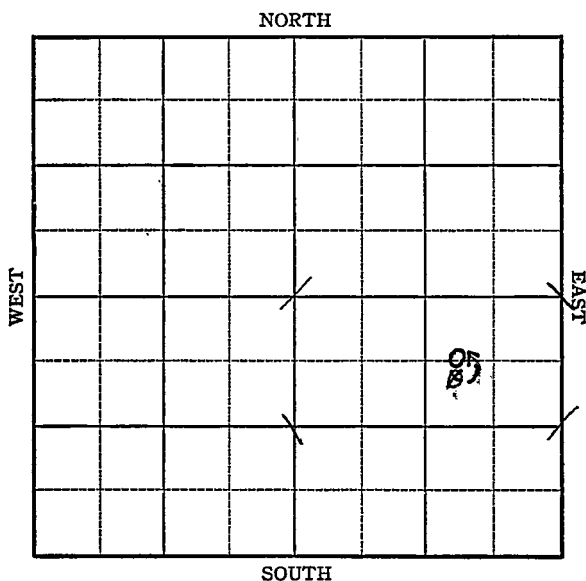


Section 5 Township 17 Range 3-W

Well No. #1 Grasile

Company CONTINENTAL OIL
~~Texon~~



O.W.P.B

FORM 252-A
5M 9-42 GASS

KANSAS

McPherson

Sec. 5 Twp. 17 R. 3-W

Well No. #1 Gratile Farm _____
Texon CONTINENTAL OIL Company _____

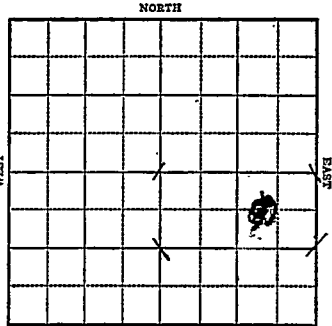
Lindsborg

660
750 Ft. from N. Line

_____ Ft. from S. Line

990 Ft. from E. Line

_____ Ft. from W. Line



C WL NE SE elev. 1333

1943 Elev. 1332' R E P O R T

- 2/24 Drlg. 132'
- 3/3 10" Casing set 340 WOC.
- 3/10 1748' SD
- 3/16 Drlg. 2725'
- 3/24 B. Miss 3107
Viola 3331
Simp sd 3465-69 T.D.
5" @ 3463 RUST SO
- 3/31 " " "
- 4/7 T.D. 3470-2033' oil SW in 11 hrs.
- 4/14 " " " " "
- 4/21 " " " "
- 4/28 Simp. sd 3463
5" @ 3463'
T.D. 3470'
Pump 340 Pot.
Gravity 36

COMPLETED

O.W.P.B

OVER

O. W. P. B.

1953
12/30

Oil Well

TD 3470'

Maq. 3331', Viola 3380', Simp 3463'

OTD 3470'

5" @ 3463'

PB

64/3382-98', SSO, 500A

B/1/6 bo 8 hrs., 1000A

S/ 1/4 bo 5 hrs.

PB 3366'

72/3326-50, SSO, 500A

B/4 bo 8 hrs., 1000A

P/load, P/12 bo 3 bw 24 hrs.

Comp. 12 bopd 3 bw

FIRST REPORT

✓
COMPLETED

O. W. P. B.

O.W.W.O.


County **McPherson** State **Kansas**

Sec. **5** (Blk. Twp.) **17** (Sur. Rge.) **3W** Map No.

Operator **Continental Oil**

Well No. **1** Farm **D. Graslie**

Elev. **1332** Location **C W L NE SE**



660 Ft. From **N** Line **SE**

990 Ft. From **E** Line **Quarter**

1st. Report **DEC 30 1953**

Completion **DEC 30 1953**

Remarks **O.W.W.O.**

Spudding Date

Drlg. Data **Oil well TD 3470**

Mag. 3331 Viola 3380 Simp. 3463

OTD 3470 5" @ 3463 PB 64/ 3382-98

SSO 500 A B/ 1/6 bo 8 hr. 1000 A

S/ 1/4 bo 5 hr. PB 3366 72/ 3326-50

SSO 500 A B/ 4 bo 8 hr. 1000 A

P/ load P/ 12 bo 3 bw 24 hr.

Comp. 12 bopd 3 bw