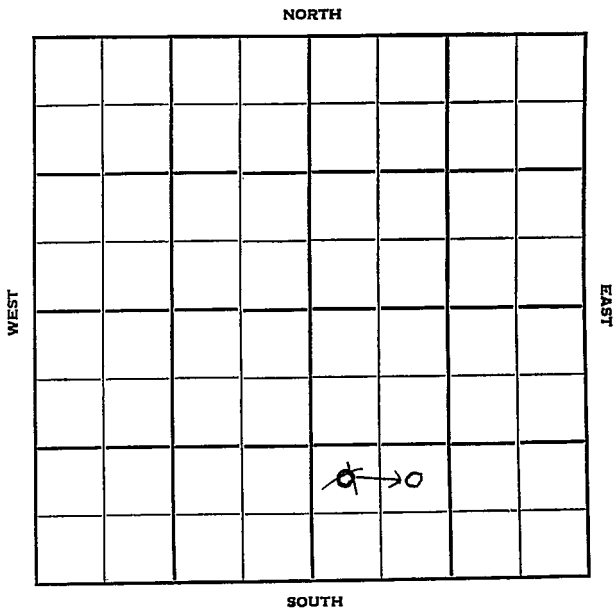


Section 6 Township 17 Range 10 W

Well No. # 1 Doubraba

Company Carl Todd Drlg.



Sec. 6 Twp. 17 R. 10 W ✓

Well No. # 1 Doubraba Farm

Carl Todd Drlg. Company

Todd Drlg. Contractor

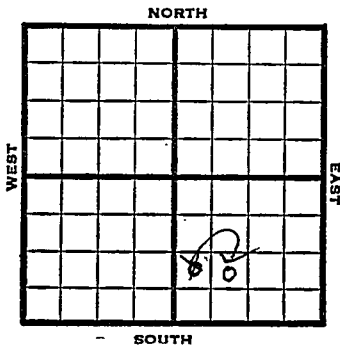
Ft. from N. Line

990 Ft. from S. Line

Ft. from E. Line

990'
330 Ft. from W. Line

NE SW SE
NW SW SE



1951

Elev. 1916' REPORT

2/28 Location

3/14

Spud 3-1-51
 D&A TD 3407
 8" @ 285
 Anhy 690-715' Br Lime 3049
 Heeb. 2943 Lans. 3063
 Cong. 3369' Arb. 3380-3407 TD
 D&A

ABANDONED

1955

Map No. _____ Sec. 6 Twp. 17 R. 10W

Well No. 1 Doubraba

Carl Tood Company

CORRECTION Contractor

NE SW SE

SECTION PLAT

_____ Ft. from N. Line

990 Ft. from S. Line

_____ Ft. from E. Line

990 Ft. from W. Line

Ellsworth County

RECORD

Location _____

Rig up _____

Drilling and Remarks:

Reported

NW SW SE

Cased _____ in., _____ ft.

Sand _____

Gas _____

Oil _____

Total Depth _____

PRODUCTION

1st 24 hrs. Nat. _____

1st 24 hrs. after shot _____

Gas _____ Cu. Ft.

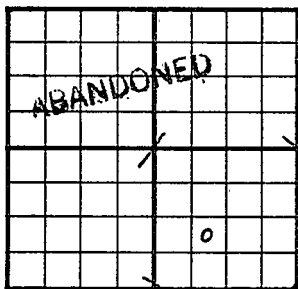
Dry Hole _____

Abandoned _____

Date

MAR 7 1951 19

J. E. TVRA Scout

County Ellsworth State KansasSec. 6 (Blk.) 17 (Sur.) 10W Map No.Operator Carl Tood Drlg.Well No. 1 Farm DoubrabaElev. 1916 Location NE SW SE990 Ft. From S Line SE990 Ft. From W Line Quarter

1st. Report

Completion MAR 14 1951

Remarks

Todd Drlg. - Contr.Spudding Date 3-1-51Drlg. Data D & A TD 34078" @ 285 Anhy 690-715 Heeb. 2943Br. lime 3049 Lans. 3063 Cong. 3369Arb. 3380-3407 TD D & A