Form 51-5M 5-37 Petrol

Ellsworth KANSAS

Section 7 Township 17 Range 10-W

Well No. 5 L. Andrea

Company Magnolia

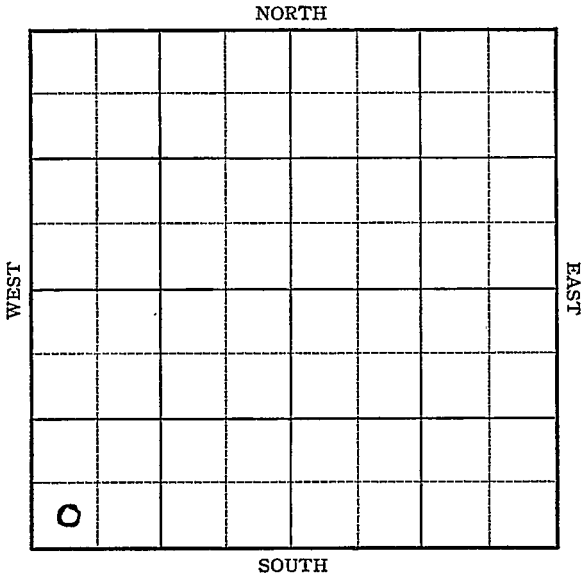

Form 252-A—5M—9-37 KANSAS Ellsworth

Sec. 7 Twp. 17 R. 10-W

Well No. #5 L. Andrea Farm

Magnolia Company

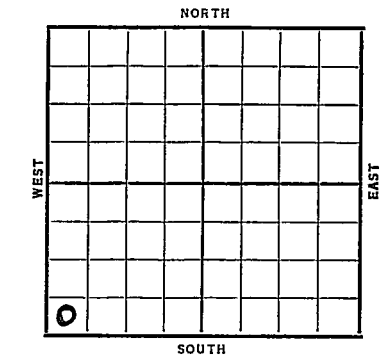


____ Ft. from N. Line

297 Ft. from S. Line

____ Ft. from E. Line

330 Ft. from W. Line

Elev. 1884

| Date | REPORT |
|---|---|
| 1937 | |
| 11/3 | Cellar. |
| 11/12 | B. R. R. |
| 11/19 | R. R. |
| 11/26 | 12" @ 277'. WOC. |
| 12/3 | Drlg. 2550'. |
| 12/10 | K.C. 3007'. 8" @ 3014'. |
| | No shows reported. RUST. |
| 12/17 | S. O. & G 3040'. |
| | 800' oil 9 hrs. Drlg. 3086'. |
| 12/24 | Sm. S.O. & W. 3484-87'. |
| | Pump 340 bbls. oil in 30 hrs. |
| | 2000 acid. |
| | |
| 12/29 | 9" @ 3050'. |
| | K.C. 3007'. |
| | T.D. 3487'. |
| | 2000 acid. |
| | Potential 361 bbls. flow. |
| | |
| | COMPLETED |
| | |

Form 26—1M Bks.—2-29

Ellsworth KANSAS

Map No. _____ Sec. 7 Twp. 17 R. 10W

Well No. 5 L. Andrea

Magnolia Company

Contractor

FIRST REPORT

SW/C

_____ Ft. from N. Line

297 Ft. from S. Line

_____ Ft. from E. Line

330 Ft. from W. Line

SECTION PLAT



Location _____

Rig up _____

Drilling and Remarks:
Cellar

RECORD

Cased _____ in., _____ ft.

Sand _____

Gas _____

Oil _____

Total Depth _____

PRODUCTION

1st 24 hrs. Nat. _____

1st 24 hrs. after shot _____

Gas _____ Cu. Ft.

Dry Hole _____

Abandoned _____

Date

NOV 3 1937 19 H. D. Hatfield Scout

Form 26—1M Bks.—2-29

Ellsworth KANSAS

Map No. 5-5 Sec. 7 Twp. 17 R. 10W

Well No. 5 L. Andrea

Magnolia Company

Contractor

SECTION PLAT



SW/C

____ Ft. from N. Line

297 Ft. from S. Line

____ Ft. from E. Line

330 Ft. from W. Line

COMPLETED

Location ____

Rig up ____

Drilling and Remarks:

3000 acid

Pot - 361 Flow

RECORD

Cased 9 in., 3050 ft.

~~Sand~~ KC, 3007

Gas ____

Oil ____

Total Depth 3487

PRODUCTION

1st 24 hrs. Nat. ____

1st 24 hrs. after shot ____

Gas ____ Cu. Ft.

Dry Hole ____

Abandoned ____

Date

DEC 29 1937 19

H. D. Hatfield Scout