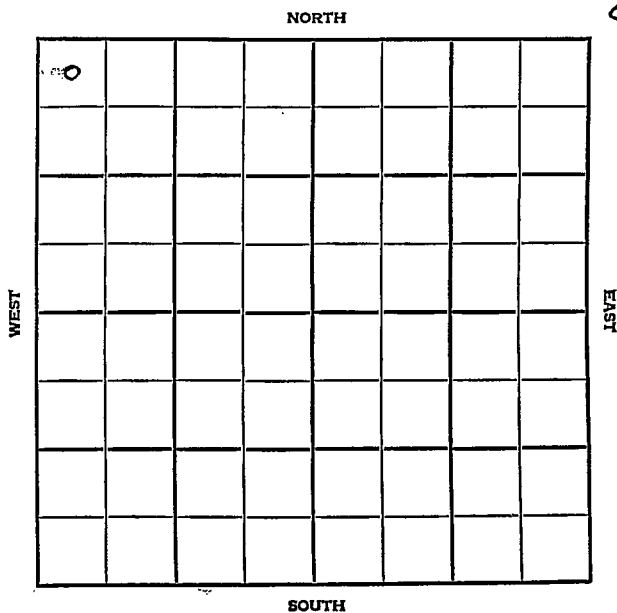


Section 8 Township 17 Range 9 W

Well No. #1 Radenberg

Company K & E Drlg.



SEC. 8	TWP. 17	R. 9W
-----------	------------	----------

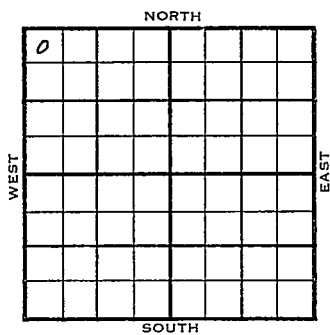
WELL NO. #1 Radenberg FARM

COMPANY K & E Drlg.

CONTRACTOR Co. tools

WILDCAT

\_\_\_\_\_ Ft. from N. Line  
 \_\_\_\_\_ Ft. from S. Line  
 \_\_\_\_\_ Ft. from E. Line  
 \_\_\_\_\_ Ft. from W. Line



NW NW NW

Amerada DHM

1955	ELEVATION 1796'	REPORT
------	--------------------	--------

9-14 Comm. 9-12-55  
 8" @ 305/165 WOC

9/28 Comm 9-12-55  
 8" @ 305/165  
 H 2697  
 Tr 2817  
 Dg 2827  
 Bl 2912  
 L 2934  
 C Chty 3255  
 S 3274  
 S Dolo 3284  
 A 3328  
 TD 3335

DST 3019-26 open 1 hr Rec 5' O&GCM  
 60' MW 680# DST 3329-35 open 1 hr  
 Rec 1510' sul wtr  
 D & A

**ABANDONED**

County Elkworth Elev. \_\_\_\_\_  
 Sec. 8 Twp. 77 Rgs. 9W  
 Company K & E. DeL.  
 Farm Name Radenberg No. I

TOPS	DEPTH	LOG	DATUM	Loc. in Sec.
Anh.				NW NW NW
Tr.				
H.				
Tr.				
Dg.				
Bl.				
L.				
K.C.				Geol. _____
B.K.C.				Contr. _____
Ce.				
C.				Co. tools
M.				
M.				Pool
K.				
Mz.				Wildcat
Ma.				<div style="border: 1px dashed black; padding: 5px; text-align: center;">                     SEP 14 '55                      FIRST REPORT                 </div>
V.				
S.				
S.				
A.				
R.				
PE.				
G.				
T.D.				

Date Comm. 9-12-55 Amerada DEM  
8" @ 305/165 WOG


*Handwritten signature*

Co.  
Lse.  
No.  
Sec.  
T.  
R.

County Ellsworth Elev. 1796  
 Sec. 8 Twp 17 Rge. 9W  
 Company K & E Drig.  
 Farm Name Radenberg No. 1

TOPS	DEPTH	LOG	DATUM
Anh.			
Tp.			
H.	2797		1001
Tr.	2817		1021
Dg.	2837		1031
Bl.	2912L		1116
L.	2934		1138
K.C.			
B.K.C.			
Ce.			
C. <u>chty</u>	3255		1459
M.			
M.			
K.			
Mz.			
Me.			
V.			
S.	3274		1478
S. <u>pnlo</u>	3284		1489
A	3328		1532
R.			
Pe.			
G.			
T.D.	3335		

Loc. in Sec. NW NW NW  
 Geol. \_\_\_\_\_  
 Contr. \_\_\_\_\_  
 Co. tools \_\_\_\_\_  
 Pool \_\_\_\_\_  
 Wildcat \_\_\_\_\_



Date Comm. 9-12-55 SEP 28 1955  
 8" @ 305/165 DST 3019-26 open 1 hr.  
 Rec. 5' o & gcm 60' mw 680#  
 DST 3329-35 open 1 hr. Rec. 1510'  
 sul. Wtr.

D & A

Col.  
 Use.  
 No.  
 Sec.  
 T.  
 R.